

		USGS Rock River at Indianford			USGS Rock River at Afton			S River Rd.				Monterey Dam				Hedberg Library				North Traxler				North River Rd. @ Hwy 14				
		Gage Height	H <sub>2</sub> O Level	Hourly Rise	Gage Height	H <sub>2</sub> O Level	Hourly Rise	Rod Read	H <sub>2</sub> O Level	Hourly Rise	Diff From Afton	Rod Read	H <sub>2</sub> O Level	Hourly Rise	Diff From Afton	Rod Read	H <sub>2</sub> O Level	Hourly Rise	Diff From Afton	Rod Read	H <sub>2</sub> O Level	Hourly Rise	Diff From Afton	Rod Read	H <sub>2</sub> O Level	Hourly Rise	Diff From Afton	
Day	Time	763.84'	##	##	742.36'	##	##	746.33'	##	##	##	754.95'	763.75'	##	##	764.30'	766.35'	##	##	767.33'	##	##	##	774.48'	776.78'	##	##	
6/12	12:00 PM	15.31'	779.15'	--	10.83'	753.19'	--	6.99'	753.32'	--	0.13'	8.18'	763.13'	--	9.94'	0.90'	765.20'	--	12.01'	6.18'	773.51'	--	20.32'			--		
	1:00 PM	15.36'	779.20'	0.05'	10.85'	753.21'	0.02'	7.06'	753.39'	0.07'	0.18'	8.26'	763.21'	0.08'	10.00'	1.00'	765.30'	0.10'	12.09'	6.20'	773.53'	0.02'	20.32'	0.47'	774.95'	--		21.74'
	2:00 PM	15.37'	779.21'	0.01'	10.98'	753.34'	0.13'	7.16'	753.49'	0.10'	0.15'	8.25'	763.20'	-0.01'	9.86'	1.03'	765.33'	0.03'	11.99'	6.21'	773.54'	0.01'	20.20'	0.50'	774.98'	0.03'		21.64'
	3:00 PM	15.40'	779.24'	0.03'	11.07'	753.43'	0.09'	7.21'	753.54'	0.05'	0.11'	8.28'	763.23'	0.03'	9.80'	1.04'	765.34'	0.01'	11.91'	6.23'	773.56'	0.02'	20.13'	0.55'	775.03'	0.05'		21.60'
	4:00 PM	15.43'	779.27'	0.03'	11.15'	753.51'	0.08'	7.24'	753.57'	0.03'	0.06'	8.31'	763.26'	0.03'	9.75'	1.08'	765.38'	0.04'	11.87'	6.27'	773.60'	0.04'	20.09'	0.57'	775.05'	0.02'		21.54'
	5:00 PM	15.44'	779.28'	0.01'	11.24'	753.60'	0.09'	7.26'	753.59'	0.02'	-0.01'	8.32'	763.27'	0.01'	9.67'	1.10'	765.40'	0.02'	11.80'	6.31'	773.64'	0.04'	20.04'	0.60'	775.08'	0.03'		21.48'
	6:00 PM	15.48'	779.32'	0.04'	11.32'	753.68'	0.08'	7.31'	753.64'	0.05'	-0.04'	8.33'	763.28'	0.01'	9.60'	1.12'	765.42'	0.02'	11.74'	6.33'	773.66'	0.02'	19.98'	0.64'	775.12'	0.04'		21.44'
	7:00 PM	15.53'	779.37'	0.05'	11.39'	753.75'	0.07'	7.35'	753.68'	0.04'	-0.07'	8.34'	763.29'	0.01'	9.54'	1.15'	765.45'	0.03'	11.70'	6.37'	773.70'	0.04'	19.95'	0.70'	775.18'	0.06'		21.43'
	8:00 PM	15.56'	779.40'	0.03'	11.47'	753.83'	0.08'	7.37'	753.70'	0.02'	-0.13'	8.34'	763.29'	0.00'	9.46'	1.15'	765.45'	0.00'	11.62'	6.40'	773.73'	0.03'	19.90'	0.74'	775.22'	0.04'		21.39'
	9:00 PM	15.59'	779.43'	0.03'	11.52'	753.88'	0.05'	7.43'	753.76'	0.06'	-0.12'	8.37'	763.32'	0.03'	9.44'	1.18'	765.48'	0.03'	11.60'	6.43'	773.76'	0.03'	19.88'	0.80'	775.28'	0.06'		21.40'
	10:00 PM	15.60'	779.44'	0.01'	11.57'	753.93'	0.05'	7.48'	753.81'	0.05'	-0.12'	8.37'	763.32'	0.00'	9.39'	1.18'	765.48'	0.00'	11.55'	6.44'	773.77'	0.01'	19.84'	0.81'	775.29'	0.01'		21.36'
11:00 PM	15.63'	779.47'	0.03'	11.60'	753.96'	0.03'	7.52'	753.85'	0.04'	-0.11'	8.41'	763.36'	0.04'	9.40'	1.20'	765.50'	0.02'	11.54'	6.47'	773.80'	0.03'	19.84'	0.84'	775.32'	0.03'		21.36'	
Friday, June 13, 2008	12:00 AM	15.66'	779.50'	0.03'	11.64'	754.00'	0.04'	7.59'	753.92'	0.07'	-0.08'	8.43'	763.38'	0.02'	9.38'	1.39'	765.69'	0.19'	11.69'	6.57'	773.90'	0.10'	19.90'	0.96'	775.44'	0.12'		21.44'
	1:00 AM	15.74'	779.58'	0.08'	11.72'	754.08'	0.08'	7.65'	753.98'	0.06'	-0.10'	8.54'	763.49'	0.11'	9.41'	1.46'	765.76'	0.07'	11.68'	6.58'	773.91'	0.01'	19.83'	0.99'	775.47'	0.03'		21.39'
	2:00 AM	15.79'	779.63'	0.05'	11.81'	754.17'	0.09'	7.74'	754.07'	0.09'	-0.10'	8.55'	763.50'	0.01'	9.33'	1.42'	765.72'	-0.04'	11.55'	6.63'	773.96'	0.05'	19.79'	1.05'	775.53'	0.06'		21.36'
	3:00 AM	15.80'	779.64'	0.01'	11.87'	754.23'	0.06'	7.80'	754.13'	0.06'	-0.10'	8.54'	763.49'	-0.01'	9.26'	1.41'	765.71'	-0.01'	11.48'	6.66'	773.99'	0.03'	19.76'	1.12'	775.60'	0.07'		21.37'
	4:00 AM	15.83'	779.67'	0.03'	11.91'	754.27'	0.04'	7.84'	754.17'	0.04'	-0.10'	8.55'	763.50'	0.01'	9.23'	1.42'	765.72'	0.01'	11.45'	6.69'	774.02'	0.03'	19.75'	1.16'	775.64'	0.04'		21.37'
	5:00 AM	15.85'	779.69'	0.02'	11.95'	754.31'	0.04'	7.89'	754.22'	0.05'	-0.09'	8.53'	763.48'	-0.02'	9.17'	1.42'	765.72'	0.00'	11.41'	6.78'	774.11'	0.09'	19.80'	1.20'	775.68'	0.04'		21.37'
	6:00 AM	15.90'	779.74'	0.05'	11.96'	754.32'	0.01'	7.90'	754.23'	0.01'	-0.09'	8.48'	763.43'	-0.05'	9.11'	1.40'	765.70'	-0.02'	11.38'	6.89'	774.22'	0.11'	19.90'	1.29'	775.77'	0.09'		21.45'
	7:00 AM	15.94'	779.78'	0.04'	11.97'	754.33'	0.01'	7.90'	754.23'	0.00'	-0.10'	8.50'	763.45'	0.02'	9.12'	1.50'	765.80'	0.10'	11.47'	6.93'	774.26'	0.04'	19.93'	1.36'	775.84'	0.07'		21.51'
	8:00 AM	15.98'	779.82'	0.04'	11.97'	754.33'	0.00'	7.90'	754.23'	0.00'	-0.10'	8.58'	763.53'	0.08'	9.20'	1.50'	765.80'	0.00'	11.47'	6.94'	774.27'	0.01'	19.94'	1.38'	775.86'	0.02'		21.53'
	9:00 AM	16.02'	779.86'	0.04'	12.00'	754.36'	0.03'	7.95'	754.28'	0.05'	-0.08'	8.60'	763.55'	0.02'	9.19'	-0.50'	765.85'	0.05'	11.49'	6.95'	774.28'	0.01'	19.92'	1.43'	775.91'	0.05'		21.55'
	10:00 AM	16.04'	779.88'	0.02'	12.06'	754.42'	0.06'	8.00'	754.33'	0.05'	-0.09'	8.65'	763.60'	0.05'	9.18'	-0.47'	765.88'	0.03'	11.46'	7.00'	774.33'	0.05'	19.91'	1.47'	775.95'	0.04'		21.53'
	11:00 AM	16.08'	779.92'	0.04'	12.10'	754.46'	0.04'	8.07'	754.40'	0.07'	-0.06'	8.73'	763.68'	0.08'	9.22'	-0.39'	765.96'	0.08'	11.50'	7.00'	774.33'	0.00'	19.87'	1.50'	775.98'	0.03'		21.52'
	12:00 PM	16.10'	779.94'	0.02'	12.16'	754.52'	0.06'	8.12'	754.45'	0.05'	-0.07'	8.76'	763.71'	0.03'	9.19'	-0.34'	766.01'	0.05'	11.49'	7.00'	774.33'	0.00'	19.81'	1.53'	776.01'	0.03'		21.49'
	1:00 PM	16.13'	779.97'	0.03'	12.23'	754.59'	0.07'	8.18'	754.51'	0.06'	-0.08'	8.78'	763.73'	0.02'	9.14'	-0.30'	766.05'	0.04'	11.46'	7.03'	774.36'	0.03'	19.77'	1.56'	776.04'	0.03'		21.45'
	2:00 PM	16.16'	780.00'	0.03'	12.28'	754.64'	0.05'	8.25'	754.58'	0.07'	-0.06'	8.80'	763.75'	0.02'	9.11'	-0.30'	766.05'	0.00'	11.41'	7.05'	774.38'	0.02'	19.74'	1.58'	776.06'	0.02'		21.42'
	3:00 PM	16.19'	780.03'	0.03'	12.32'	754.68'	0.04'	8.30'	754.63'	0.05'	-0.05'	8.80'	763.75'	0.00'	9.07'	-0.30'	766.05'	0.00'	11.37'	7.06'	774.39'	0.01'	19.71'	1.61'	776.09'	0.03'		21.41'
	4:00 PM	16.24'	780.08'	0.05'	12.36'	754.72'	0.04'	8.32'	754.65'	0.02'	-0.07'	8.78'	763.73'	-0.02'	9.01'	-0.28'	766.07'	0.02'	11.35'	7.08'	774.41'	0.02'	19.69'	1.65'	776.13'	0.04'		21.41'
	5:00 PM	16.27'	780.11'	0.03'	12.38'	754.74'	0.02'	8.33'	754.66'	0.01'	-0.08'	8.78'	763.73'	0.00'	8.99'	-0.28'	766.07'	0.00'	11.33'	7.10'	774.43'	0.02'	19.69'	1.69'	776.17'	0.04'		21.43'
	6:00 PM	16.30'	780.14'	0.03'	12.41'	754.77'	0.03'	8.35'	754.68'	0.02'	-0.09'	8.80'	763.75'	0.02'	8.98'	-0.28'	766.07'	0.00'	11.30'	7.12'	774.45'	0.02'	19.68'	1.71'	776.19'	0.02'		21.42'
	7:00 PM	16.32'	780.16'	0.02'	12.43'	754.79'	0.02'	8.38'	754.71'	0.03'	-0.08'	8.75'	763.70'	-0.05'	8.91'	-0.24'	766.11'	0.04'	11.32'	7.16'	774.49'	0.04'	19.70'	1.73'	776.21'	0.02'		21.42'
8:00 PM	16.33'	780.17'	0.01'	12.45'	754.81'	0.02'	8.40'	754.73'	0.02'	-0.08'	8.80'	763.75'	0.05'	8.94'	-0.19'	766.16'	0.05'	11.35'	7.19'	774.52'	0.03'	19.71'	1.77'	776.25'	0.04'		21.44'	
9:00 PM	16.38'	780.22'	0.05'	12.46'	754.82'	0.01'	8.40'	754.73'	0.00'	-0.09'	8.82'	763.77'	0.02'	8.95'	-0.19'	766.16'	0.00'	11.34'	7.20'	774.53'	0.01'	19.71'	1.80'	776.28'	0.03'		21.46'	
10:00 PM	16.41'	780.25'	0.03'	12.48'	754.84'	0.02'	8.45'	754.78'	0.05'	-0.06'	8.84'	763.79'	0.02'	8.95'	-0.16'	766.19'	0.03'	11.35'	7.23'	774.56'	0.03'	19.72'	1.82'	776.30'	0.02'		21.46'	
11:00 PM	16.45'	780.29'	0.04'	12.50'	754.86'	0.02'	8.47'	754.80'	0.02'	-0.06'	8.84'	763.79'	0.00'	8.93'	-0.13'	766.22'	0.03'	11.36'	7.24'	774.57'	0.01'	19.71'	1.88'	776.36'	0.06'		21.50'	
14, 2008	12:00 AM	16.49'	780.33'	0.04'	12.52'	754.88'	0.02'	8.49'	754.82'	0.02'	-0.06'	8.86'	763.81'	0.02'	8.93'	-0.12'	766.23'	0.01'	11.35'	7.29'	774.62'	0.05'	19.74'	1.89'	776.37'	0.01'		21.49'
	1:00 AM	16.51'	780.35'	0.02'	12.54'	754.90'	0.02'	8.51'	754.84'	0.02'	-0.06'	8.88'	763.83'	0.02'	8.93'	-0.09'	766.26'	0.03'	11.36'	7.35'	774.68'	0.06'	19.78'	1.96'	776.44'	0.07'		21.54'
	2:00 AM	16.53'	780.37'	0.02'	12.57'	754.93'	0.03'	8.56'	754.89'	0.05'	-0.04'	8.90'	763.85'	0.02'	8.92'	-0.08'	766.27'	0.0										

Day	Time	USGS Rock River at Indianford			USGS Rock River at Afton			S River Rd.				Monterey Dam				Hedberg Library				North Traxler				North River Rd. @ Hwy 14			
		Gage Height	H <sub>2</sub> O Level	Hourly Rise	Gage Height	H <sub>2</sub> O Level	Hourly Rise	Rod Read	H <sub>2</sub> O Level	Hourly Rise	Diff From Afton	Rod Read	H <sub>2</sub> O Level	Hourly Rise	Diff From Afton	Rod Read	H <sub>2</sub> O Level	Hourly Rise	Diff From Afton	Rod Read	H <sub>2</sub> O Level	Hourly Rise	Diff From Afton	Rod Read	H <sub>2</sub> O Level	Hourly Rise	Diff From Afton
		763.84'	##	##	742.36'	##	##	746.33'	##	##	##	754.95'	763.75'	##	##	764.30'	766.35'	##	##	767.33'	##	##	##	774.48'	776.78'	##	##
Saturday, June	11:00 AM	16.73'	780.57'	0.01'	12.77'	755.13'	0.02'	Suspended Readings				9.00'	763.95'	0.03'	8.82'	-0.01'	766.34'	-0.02'	11.21'	7.53'	774.86'	0.05'	19.73'	2.15'	776.63'	0.04'	21.50'
	12:00 PM	16.74'	780.58'	0.01'	12.79'	755.15'	0.02'					8.90'	763.85'	-0.10'	8.70'	-0.04'	766.31'	-0.03'	11.16'	7.60'	774.93'	0.07'	19.78'	2.15'	776.63'	0.00'	21.48'
	1:00 PM	16.73'	780.57'	-0.01'	12.78'	755.14'	-0.01'					8.91'	763.86'	0.01'	8.72'	-0.04'	766.31'	0.00'	11.17'	7.62'	774.95'	0.02'	19.81'	2.21'	776.69'	0.06'	21.55'
	2:00 PM	16.74'	780.58'	0.01'	12.77'	755.13'	-0.01'					8.91'	763.86'	0.00'	8.73'	0.00'	766.35'	0.04'	11.22'	7.64'	774.97'	0.02'	19.84'	2.22'	776.70'	0.01'	21.57'
	3:00 PM	16.75'	780.59'	0.01'	12.77'	755.13'	0.00'					8.92'	763.87'	0.01'	8.74'	0.01'	766.36'	0.01'	11.23'	7.64'	774.97'	0.00'	19.84'	2.23'	776.71'	0.01'	21.58'
	4:00 PM	16.75'	780.59'	0.00'	12.77'	755.13'	0.00'					8.94'	763.89'	0.02'	8.76'	0.05'	766.40'	0.04'	11.27'	7.62'	774.95'	-0.02'	19.82'	2.23'	776.71'	0.00'	21.58'
	5:00 PM	16.79'	780.63'	0.04'	12.78'	755.14'	0.01'					9.00'	763.95'	0.06'	8.81'	0.14'	766.49'	0.09'	11.35'	7.58'	774.91'	-0.04'	19.77'	2.21'	776.69'	-0.02'	21.55'
	6:00 PM	16.85'	780.69'	0.06'	12.82'	755.18'	0.04'	8.79'	755.12'	0.08'	-0.06'	9.00'	763.95'	0.00'	8.77'	0.16'	766.51'	0.02'	11.33'	7.54'	774.87'	-0.04'	19.69'	2.21'	776.69'	0.00'	21.51'
	7:00 PM	16.81'	780.65'	-0.04'	12.86'	755.22'	0.04'	8.83'	755.16'	0.04'	-0.06'	9.00'	763.95'	0.00'	8.73'	0.15'	766.50'	-0.01'	11.28'	7.55'	774.88'	0.01'	19.66'	2.18'	776.66'	-0.03'	21.44'
	8:00 PM	16.86'	780.70'	0.05'	12.88'	755.24'	0.02'	8.85'	755.18'	0.02'	-0.06'	9.00'	763.95'	0.00'	8.71'	0.13'	766.48'	-0.02'	11.24'	7.54'	774.87'	-0.01'	19.63'	2.20'	776.68'	0.02'	21.44'
	9:00 PM	16.86'	780.70'	0.00'	12.90'	755.26'	0.02'	8.88'	755.21'	0.03'	-0.05'	9.00'	763.95'	0.00'	8.69'	0.12'	766.47'	-0.01'	11.21'	7.53'	774.86'	-0.01'	19.60'	2.20'	776.68'	0.00'	21.42'
10:00 PM	16.87'	780.71'	0.01'	12.91'	755.27'	0.01'	8.87'	755.20'	-0.01'	-0.07'	9.03'	763.98'	0.03'	8.71'	0.10'	766.45'	-0.02'	11.18'	7.54'	774.87'	0.01'	19.60'	2.20'	776.68'	0.00'	21.41'	
11:00 PM	16.89'	780.73'	0.02'	12.90'	755.26'	-0.01'	8.83'	755.16'	-0.04'	-0.10'	9.00'	763.95'	-0.03'	8.69'	0.08'	766.43'	-0.02'	11.17'	7.56'	774.89'	0.02'	19.63'	2.17'	776.65'	-0.03'	21.39'	
Sunday, June 15, 2008	12:00 AM	16.91'	780.75'	0.02'	12.89'	755.25'	-0.01'	8.86'	755.19'	0.03'	-0.06'	9.01'	763.96'	0.01'	8.71'	0.08'	766.43'	0.00'	11.18'	7.56'	774.89'	0.00'	19.64'	2.18'	776.66'	0.01'	21.41'
	1:00 AM	16.92'	780.76'	0.01'	12.90'	755.26'	0.01'	8.86'	755.19'	0.00'	-0.07'	9.00'	763.95'	-0.01'	8.69'	0.08'	766.43'	0.00'	11.17'	7.57'	774.90'	0.01'	19.64'	2.20'	776.68'	0.02'	21.42'
	2:00 AM	16.94'	780.78'	0.02'	12.90'	755.26'	0.00'	8.85'	755.18'	-0.01'	-0.08'	9.00'	763.95'	0.00'	8.69'	0.09'	766.44'	0.01'	11.18'	7.57'	774.90'	0.00'	19.64'	2.19'	776.67'	-0.01'	21.41'
	3:00 AM	16.95'	780.79'	0.01'	12.89'	755.25'	-0.01'	8.86'	755.19'	0.01'	-0.06'	9.01'	763.96'	0.01'	8.71'	0.09'	766.44'	0.00'	11.19'	7.56'	774.89'	-0.01'	19.64'	2.21'	776.69'	0.02'	21.44'
	4:00 AM	16.96'	780.80'	0.01'	12.90'	755.26'	0.01'	8.88'	755.21'	0.02'	-0.05'	9.00'	763.95'	-0.01'	8.69'	0.10'	766.45'	0.01'	11.19'	7.57'	774.90'	0.01'	19.64'	2.24'	776.72'	0.03'	21.46'
	5:00 AM	16.99'	780.83'	0.03'	12.90'	755.26'	0.00'	8.87'	755.20'	-0.01'	-0.06'	9.01'	763.96'	0.01'	8.70'	0.11'	766.46'	0.01'	11.20'	7.57'	774.90'	0.00'	19.64'	2.26'	776.74'	0.02'	21.48'
	6:00 AM	16.98'	780.82'	-0.01'	12.90'	755.26'	0.00'	8.87'	755.20'	0.00'	-0.06'	9.01'	763.96'	0.00'	8.70'	0.12'	766.47'	0.01'	11.21'	7.59'	774.92'	0.02'	19.66'	2.26'	776.74'	0.00'	21.48'
	7:00 AM	17.01'	780.85'	0.03'	12.90'	755.26'	0.00'	8.87'	755.20'	0.00'	-0.06'	9.02'	763.97'	0.01'	8.71'	0.13'	766.48'	0.01'	11.22'	7.58'	774.91'	-0.01'	19.65'	2.27'	776.75'	0.01'	21.49'
	8:00 AM	17.03'	780.87'	0.02'	12.92'	755.28'	0.02'	8.88'	755.21'	0.01'	-0.07'	9.02'	763.97'	0.00'	8.69'	0.15'	766.50'	0.02'	11.22'	7.58'	774.91'	0.00'	19.63'	2.28'	776.76'	0.01'	21.48'
	9:00 AM	17.04'	780.88'	0.01'	12.93'	755.29'	0.01'	8.89'	755.22'	0.01'	-0.07'	9.03'	763.98'	0.01'	8.69'	0.15'	766.50'	0.00'	11.21'	7.59'	774.92'	0.01'	19.63'	2.29'	776.77'	0.01'	21.48'
	10:00 AM	17.05'	780.89'	0.01'	12.94'	755.30'	0.01'	8.88'	755.21'	-0.01'	-0.09'	9.03'	763.98'	0.00'	8.68'	0.15'	766.50'	0.00'	11.20'	7.59'	774.92'	0.00'	19.62'	2.30'	776.78'	0.01'	21.48'
	11:00 AM	17.05'	780.89'	0.00'	12.94'	755.30'	0.00'	8.88'	755.21'	0.00'	-0.09'	9.04'	763.99'	0.01'	8.69'	0.17'	766.52'	0.02'	11.22'	7.61'	774.94'	0.02'	19.64'	2.31'	776.79'	0.01'	21.49'
	12:00 PM	17.08'	780.92'	0.03'	12.94'	755.30'	0.00'	8.90'	755.23'	0.02'	-0.07'	9.04'	763.99'	0.00'	8.69'	0.18'	766.53'	0.01'	11.23'	7.61'	774.94'	0.00'	19.64'	2.32'	776.80'	0.01'	21.50'
	1:00 PM	17.07'	780.91'	-0.01'	12.94'	755.30'	0.00'	8.90'	755.23'	0.00'	-0.07'	9.04'	763.99'	0.00'	8.69'	0.18'	766.53'	0.00'	11.23'	7.61'	774.94'	0.00'	19.64'	2.33'	776.81'	0.01'	21.51'
	2:00 PM	17.10'	780.94'	0.03'	12.95'	755.31'	0.01'	8.91'	755.24'	0.01'	-0.07'	9.05'	764.00'	0.01'	8.69'	0.19'	766.54'	0.01'	11.23'	7.62'	774.95'	0.01'	19.64'	2.35'	776.83'	0.02'	21.52'
	3:00 PM	17.13'	780.97'	0.03'	12.95'	755.31'	0.00'	8.91'	755.24'	0.00'	-0.07'	9.05'	764.00'	0.00'	8.69'	0.20'	766.55'	0.01'	11.24'	7.64'	774.97'	0.02'	19.66'	2.35'	776.83'	0.00'	21.52'
	4:00 PM	17.15'	780.99'	0.02'	12.96'	755.32'	0.01'	8.91'	755.24'	0.00'	-0.08'	9.07'	764.02'	0.02'	8.70'	0.21'	766.56'	0.01'	11.24'	7.65'	774.98'	0.01'	19.66'	2.37'	776.85'	0.02'	21.53'
	5:00 PM	17.15'	780.99'	0.00'	12.96'	755.32'	0.00'	8.92'	755.25'	0.01'	-0.07'	9.07'	764.02'	0.00'	8.70'	0.23'	766.58'	0.02'	11.26'	7.67'	775.00'	0.02'	19.68'	2.39'	776.87'	0.02'	21.55'
	6:00 PM	17.17'	781.01'	0.02'	12.97'	755.33'	0.01'	8.93'	755.26'	0.01'	-0.07'	9.07'	764.02'	0.00'	8.69'	0.23'	766.58'	0.00'	11.25'	7.68'	775.01'	0.01'	19.68'	2.38'	776.86'	-0.01'	21.53'
7:00 PM	17.19'	781.03'	0.02'	12.97'	755.33'	0.00'	8.93'	755.26'	0.00'	-0.07'	9.08'	764.03'	0.01'	8.70'	0.23'	766.58'	0.00'	11.25'	7.68'	775.01'	0.00'	19.68'	2.40'	776.88'	0.02'	21.55'	
8:00 PM	17.21'	781.05'	0.02'	12.98'	755.34'	0.01'	8.94'	755.27'	0.01'	-0.07'	9.06'	764.01'	-0.02'	8.67'	0.23'	766.58'	0.00'	11.24'	7.68'	775.01'	0.00'	19.67'	2.45'	776.93'	0.05'	21.59'	
9:00 PM	17.23'	781.07'	0.02'	12.98'	755.34'	0.00'	8.94'	755.27'	0.00'	-0.07'	9.10'	764.05'	0.04'	8.71'	0.24'	766.59'	0.01'	11.25'	7.70'	775.03'	0.02'	19.69'	2.43'	776.91'	-0.02'	21.57'	
10:00 PM	17.25'	781.09'	0.02'	12.99'	755.35'	0.01'	8.95'	755.28'	0.01'	-0.07'	9.13'	764.08'	0.03'	8.73'	0.25'	766.60'	0.01'	11.25'	7.70'	775.03'	0.00'	19.68'	2.45'	776.93'	0.02'	21.58'	
11:00 PM	17.28'	781.12'	0.03'	13.00'	755.36'	0.01'	8.96'	755.29'	0.01'	-0.07'	9.14'	764.09'	0.01'	8.73'	0.26'	766.61'	0.01'	11.25'	7.71'	775.04'	0.01'	19.68'	2.45'	776.93'	0.00'	21.57'	
008	12:00 AM	17.29'	781.13'	0.01'	13.02'	755.38'	0.02'	8.96'	755.29'	0.00'	-0.09'	9.14'	764.09'	0.00'	8.71'	0.27'	766.62'	0.01'	11.24'	7.75'	775.08'	0.04'	19.70'	2.47'	776.95'	0.02'	21.57'
	1:00 AM	17.30'	781.14'	0.01'	13.02'	755.38'	0.00'	8.98'	755.31'	0.02'	-0.07'	9.14'	764.09'	0.00'	8.71'	0.27'	766.62'	0.00'	11.24'	7.75'	775.08'	0.00'	19.70'	2.48'	776.96'	0.01'	21.58'
	2:00 AM	17.33'	781.17'	0.03'	13.03'	755.39'	0.01'	8.99'	755.32'	0.01'	-0.07'	9.15'	764.10'	0.01'	8.71'	0.29'	766.64'	0.02'	11.2								

		USGS Rock River at Indianford			USGS Rock River at Afton			S River Rd.				Monterey Dam				Hedberg Library				North Traxler				North River Rd. @ Hwy 14			
		Gage Height	H <sub>2</sub> O Level	Hourly Rise	Gage Height	H <sub>2</sub> O Level	Hourly Rise	Rod Read	H <sub>2</sub> O Level	Hourly Rise	Diff From Afton	Rod Read	H <sub>2</sub> O Level	Hourly Rise	Diff From Afton	Rod Read	H <sub>2</sub> O Level	Hourly Rise	Diff From Afton	Rod Read	H <sub>2</sub> O Level	Hourly Rise	Diff From Afton	Rod Read	H <sub>2</sub> O Level	Hourly Rise	Diff From Afton
Day	Time	763.84'	##	##	742.36'	##	##	746.33'	##	##	##	754.95'	763.75'	##	##	764.30'	766.35'	##	##	767.33'	##	##	##	774.48'	776.78'	##	##
Monday, June 16, 2008	9:00 AM	17.42'	781.26'	0.00'	13.10'	755.46'	0.00'	9.01'	755.34'	-0.04'	-0.12'	9.18'	764.13'	0.02'	8.67'	0.35'	766.70'	-0.01'	11.24'	7.83'	775.16'	0.00'	19.70'	2.62'	777.10'	0.01'	21.64'
	10:00 AM	17.45'	781.29'	0.03'	13.11'	755.47'	0.01'	9.06'	755.39'	0.05'	-0.08'	9.20'	764.15'	0.02'	8.68'	0.33'	766.68'	-0.02'	11.21'	7.83'	775.16'	0.00'	19.69'	2.60'	777.08'	-0.02'	21.61'
	11:00 AM	17.46'	781.30'	0.01'	13.11'	755.47'	0.00'	9.08'	755.41'	0.02'	-0.06'	9.25'	764.20'	0.05'	8.73'	0.32'	766.67'	-0.01'	11.20'	7.83'	775.16'	0.00'	19.69'	2.61'	777.09'	0.01'	21.62'
	12:00 PM	17.46'	781.30'	0.00'	13.12'	755.48'	0.01'	9.08'	755.41'	0.00'	-0.07'	9.25'	764.20'	0.00'	8.72'	0.33'	766.68'	0.01'	11.20'	7.86'	775.19'	0.03'	19.71'	2.61'	777.09'	0.00'	21.61'
	1:00 PM	17.47'	781.31'	0.01'	13.12'	755.48'	0.00'	9.09'	755.42'	0.01'	-0.06'	9.20'	764.15'	-0.05'	8.67'	0.34'	766.69'	0.01'	11.21'	7.87'	775.20'	0.01'	19.72'	2.62'	777.10'	0.01'	21.62'
	2:00 PM	17.48'	781.32'	0.01'	13.13'	755.49'	0.01'	9.10'	755.43'	0.01'	-0.06'	9.21'	764.16'	0.01'	8.67'	0.34'	766.69'	0.00'	11.20'	7.88'	775.21'	0.01'	19.72'	2.65'	777.13'	0.03'	21.64'
	3:00 PM	17.49'	781.33'	0.01'	13.14'	755.50'	0.01'	9.11'	755.44'	0.01'	-0.06'	9.24'	764.19'	0.03'	8.69'	0.35'	766.70'	0.01'	11.20'	7.88'	775.21'	0.00'	19.71'	2.69'	777.17'	0.04'	21.67'
	4:00 PM	17.51'	781.35'	0.02'	13.14'	755.50'	0.00'	9.12'	755.45'	0.01'	-0.05'	9.24'	764.19'	0.00'	8.69'	0.35'	766.70'	0.00'	11.20'	7.88'	775.21'	0.00'	19.71'	0.35'	777.13'	-0.04'	21.63'
	5:00 PM	17.52'	781.36'	0.01'	13.14'	755.50'	0.00'	9.12'	755.45'	0.00'	-0.05'	9.26'	764.21'	0.02'	8.71'	0.36'	766.71'	0.01'	11.21'	7.90'	775.23'	0.02'	19.73'	0.36'	777.14'	0.01'	21.64'
	6:00 PM	17.53'	781.37'	0.01'	13.14'	755.50'	0.00'	9.10'	755.43'	-0.02'	-0.07'	9.26'	764.21'	0.00'	8.71'	0.37'	766.72'	0.01'	11.22'	7.91'	775.24'	0.01'	19.74'	0.37'	777.15'	0.01'	21.65'
	7:00 PM	17.54'	781.38'	0.01'	13.16'	755.52'	0.02'	9.12'	755.45'	0.02'	-0.07'	9.26'	764.21'	0.00'	8.69'	0.38'	766.73'	0.01'	11.21'	7.91'	775.24'	0.00'	19.72'	0.37'	777.15'	0.00'	21.63'
	8:00 PM	17.57'	781.41'	0.03'	13.16'	755.52'	0.00'	9.14'	755.47'	0.02'	-0.05'	9.27'	764.22'	0.01'	8.70'	0.39'	766.74'	0.01'	11.22'	7.92'	775.25'	0.01'	19.73'	0.39'	777.17'	0.02'	21.65'
	9:00 PM	17.59'	781.43'	0.02'	13.15'	755.51'	-0.01'	9.14'	755.47'	0.00'	-0.04'	9.28'	764.23'	0.01'	8.72'	0.39'	766.74'	0.00'	11.23'	7.93'	775.26'	0.01'	19.75'	0.40'	777.18'	0.01'	21.67'
	10:00 PM	17.59'	781.43'	0.00'	13.16'	755.52'	0.01'	9.14'	755.47'	0.00'	-0.05'	9.28'	764.23'	0.00'	8.71'	0.40'	766.75'	0.01'	11.23'	7.92'	775.25'	-0.01'	19.73'	0.42'	777.20'	0.02'	21.68'
11:00 PM	17.60'	781.44'	0.01'	13.17'	755.53'	0.01'	9.14'	755.47'	0.00'	-0.06'	9.29'	764.24'	0.01'	8.71'	0.42'	766.77'	0.02'	11.24'	7.95'	775.28'	0.03'	19.75'	0.45'	777.23'	0.03'	21.70'	
Tuesday, June 17, 2008	12:00 AM	17.61'	781.45'	0.01'	13.17'	755.53'	0.00'	9.15'	755.48'	0.01'	-0.05'	9.29'	764.24'	0.00'	8.71'	0.42'	766.77'	0.00'	11.24'	7.95'	775.28'	0.00'	19.75'	0.43'	777.21'	-0.02'	21.68'
	1:00 AM	17.61'	781.45'	0.00'	13.18'	755.54'	0.01'	9.15'	755.48'	0.00'	-0.06'	9.26'	764.21'	-0.03'	8.67'	0.44'	766.79'	0.02'	11.25'	7.95'	775.28'	0.00'	19.74'	0.45'	777.23'	0.02'	21.69'
	2:00 AM	17.64'	781.48'	0.03'	13.18'	755.54'	0.00'	9.15'	755.48'	0.00'	-0.06'	9.27'	764.22'	0.01'	8.68'	0.44'	766.79'	0.00'	11.25'	7.96'	775.29'	0.01'	19.75'	0.46'	777.24'	0.01'	21.70'
	3:00 AM	17.64'	781.48'	0.00'	13.18'	755.54'	0.00'	9.16'	755.49'	0.01'	-0.05'	9.29'	764.24'	0.02'	8.70'	0.45'	766.80'	0.01'	11.26'	7.97'	775.30'	0.01'	19.76'	0.46'	777.24'	0.00'	21.70'
	4:00 AM	17.65'	781.49'	0.01'	13.19'	755.55'	0.01'	9.16'	755.49'	0.00'	-0.06'	9.28'	764.23'	-0.01'	8.68'	0.45'	766.80'	0.00'	11.25'	7.99'	775.32'	0.02'	19.77'	0.48'	777.26'	0.02'	21.71'
	5:00 AM	17.66'	781.50'	0.01'	13.19'	755.55'	0.00'	9.18'	755.51'	0.02'	-0.04'	9.29'	764.24'	0.01'	8.69'	0.45'	766.80'	0.00'	11.25'	8.00'	775.33'	0.01'	19.78'	0.48'	777.26'	0.00'	21.71'
	6:00 AM	17.68'	781.52'	0.02'	13.20'	755.56'	0.01'	9.17'	755.50'	-0.01'	-0.06'	9.30'	764.25'	0.01'	8.69'	0.46'	766.81'	0.01'	11.25'	8.01'	775.34'	0.01'	19.78'	0.50'	777.28'	0.02'	21.72'
	7:00 AM	17.69'	781.53'	0.01'	13.20'	755.56'	0.00'	9.17'	755.50'	0.00'	-0.06'	9.30'	764.25'	0.00'	8.69'	0.48'	766.83'	0.02'	11.27'	8.03'	775.36'	0.02'	19.80'	0.50'	777.28'	0.00'	21.72'
	8:00 AM	17.69'	781.53'	0.00'	13.21'	755.57'	0.01'	9.18'	755.51'	0.01'	-0.06'	9.30'	764.25'	0.00'	8.68'	0.49'	766.84'	0.01'	11.27'	8.01'	775.34'	-0.02'	19.77'	0.52'	777.30'	0.02'	21.73'
	9:00 AM	17.71'	781.55'	0.02'	13.22'	755.58'	0.01'	9.18'	755.51'	0.00'	-0.07'	9.31'	764.26'	0.01'	8.68'	0.49'	766.84'	0.00'	11.26'	8.03'	775.36'	0.02'	19.78'	0.53'	777.31'	0.01'	21.73'
	10:00 AM	17.72'	781.56'	0.01'	13.22'	755.58'	0.00'	9.20'	755.53'	0.02'	-0.05'	9.31'	764.26'	0.00'	8.68'	0.49'	766.84'	0.00'	11.26'	8.03'	775.36'	0.00'	19.78'	0.55'	777.33'	0.02'	21.75'
	11:00 AM	17.72'	781.56'	0.00'	13.22'	755.58'	0.00'	9.20'	755.53'	0.00'	-0.05'	9.32'	764.27'	0.01'	8.69'	0.50'	766.85'	0.01'	11.27'	8.03'	775.36'	0.00'	19.78'	0.55'	777.33'	0.00'	21.75'
	12:00 PM	17.74'	781.58'	0.02'	13.24'	755.60'	0.02'	9.20'	755.53'	0.00'	-0.07'	9.35'	764.30'	0.03'	8.70'	0.50'	766.85'	0.00'	11.25'	8.05'	775.38'	0.02'	19.78'	0.56'	777.34'	0.01'	21.74'
	1:00 PM	17.73'	781.57'	-0.01'	13.24'	755.60'	0.00'	9.22'	755.55'	0.02'	-0.05'	0.55'	764.30'	0.00'	8.70'	0.50'	766.85'	0.00'	11.25'	8.05'	775.38'	0.00'	19.78'	0.56'	777.34'	0.00'	21.74'
2:00 PM	17.74'	781.58'	0.01'	13.25'	755.61'	0.01'	9.22'	755.55'	0.00'	-0.06'	0.55'	764.30'	0.00'	8.69'	0.51'	766.86'	0.01'	11.25'	8.05'	775.38'	0.00'	19.77'	0.57'	777.35'	0.01'	21.74'	
3:00 PM	17.75'	781.59'	0.01'	13.25'	755.61'	0.00'	9.23'	755.56'	0.01'	-0.05'	0.55'	764.30'	0.00'	8.69'	0.51'	766.86'	0.00'	11.25'	8.06'	775.39'	0.01'	19.78'	0.57'	777.35'	0.00'	21.74'	
4:00 PM	17.76'	781.60'	0.01'	13.25'	755.61'	0.00'	9.23'	755.56'	0.00'	-0.05'	0.54'	764.29'	-0.01'	8.68'	0.52'	766.87'	0.01'	11.26'	8.05'	775.38'	-0.01'	19.77'	0.58'	777.36'	0.01'	21.75'	
5:00 PM	17.76'	781.60'	0.00'	13.26'	755.62'	0.01'	9.23'	755.56'	0.00'	-0.06'	0.57'	764.32'	0.03'	8.70'	0.53'	766.88'	0.01'	11.26'	8.07'	775.40'	0.02'	19.78'	0.58'	777.36'	0.00'	21.74'	
6:00 PM	17.78'	781.62'	0.02'	13.26'	755.62'	0.00'	9.23'	755.56'	0.00'	-0.06'	0.57'	764.32'	0.00'	8.70'	0.54'	766.89'	0.01'	11.27'	8.07'	775.40'	0.00'	19.78'	0.58'	777.36'	0.00'	21.74'	
7:00 PM	17.79'	781.63'	0.01'	13.26'	755.62'	0.00'	9.24'	755.57'	0.01'	-0.05'	0.57'	764.32'	0.00'	8.70'	0.54'	766.89'	0.00'	11.27'	8.07'	775.40'	0.00'	19.78'	0.59'	777.37'	0.01'	21.75'	
8:00 PM	17.80'	781.64'	0.01'	13.27'	755.63'	0.01'	9.24'	755.57'	0.00'	-0.06'	0.57'	764.32'	0.00'	8.69'	0.54'	766.89'	0.00'	11.26'	8.07'	775.40'	0.00'	19.77'	0.59'	777.37'	0.00'	21.74'	
9:00 PM	17.80'	781.64'	0.00'	13.27'	755.63'	0.00'	9.25'	755.58'	0.01'	-0.05'	0.57'	764.32'	0.00'	8.69'	0.54'	766.89'	0.00'	11.26'	8.09'	775.42'	0.02'	19.79'	0.61'	777.39'	0.02'	21.76'	
10:00 PM	17.82'	781.66'	0.02'	13.28'	755.64'	0.01'	9.25'	755.58'	0.00'	-0.06'	0.58'	764.33'	0.01'	8.69'	0.55'	766.90'	0.01'	11.26'	8.10'	775.43'	0.01'	19.79'	0.63'	777.41'	0.02'	21.77'	
11:00 PM	17.83'	781.67'	0.01'	13.28'	755.64'	0.00'	9.26'	755.59'	0.01'	-0.05'	0.58'	764.33'	0.00'	8.69'	0.56'	766.91'	0.01'	11.27'	8.09'	775.42'	-0.01'	19.78'	0.63'	777.41'	0.00'	21.77'	
12:00 AM	17.84'	781.68'	0.01'	13.28'	755.64'	0.00'	9.25'	755.58'	-0.01'	-0.06'	0.59'	764.34'	0.01'	8.70'	0.56'	766.91'	0.00'	11.27'	8.13'	775.46'	0.04'	19.82'	0.63'	777.41'	0.00'	21.77'	
1:00 AM	17.84'	781.68'	0.00'	13.28'	755.64'	0.00'	9.26'	755.59'	0.01'	-0.05'	0.59'	764.34'	0.00'	8.70'	0.57'	766.92'	0.01'	11.28'	8.14'	775.47'	0.01'	19.83'	0.65'	777.43'	0.02'	21.79'	
2:00 AM	17.88'	781.72'	0.04'	13.28'	755.64'	0.00'	9.26'	755.59'	0.00'	-0.05'	0.60'	764.35'	0.01'	8.71'	0.58'	766.93'	0.01'	11.29'	8.15'	775.48'	0.01'	19.84'	0.65'	777.43'	0.00'	21.79'	
3:00 AM	17.89'	781.73'	0.01'	13.28'	755.64'	0.00'	9.26'	755.59'	0.00'	-0.05'	0.60'	764.35'	0.00'	8.71'	0.58'	766.93'	0.00'	11.29'	8.16'	775.49'	0.01'	19.85'	0.66'	777.44'	0.01'	21.80'	
4:00 AM	17.90'	781.74'	0.01'	13.29'	755.65'	0.01'	9.26'	755.59'	0.00'	-0.06'	0.60'	764.35'	0.00'	8.70'	0.58'	766.93'	0.00'	11.28'	8.16'	775.49'	0.00'	19.84'					

		USGS Rock River at Indianford			USGS Rock River at Afton			S River Rd.				Monterey Dam				Hedberg Library				North Traxler				North River Rd. @ Hwy 14			
		Gage Height	H <sub>2</sub> O Level	Hourly Rise	Gage Height	H <sub>2</sub> O Level	Hourly Rise	Rod Read	H <sub>2</sub> O Level	Hourly Rise	Diff From Afton	Rod Read	H <sub>2</sub> O Level	Hourly Rise	Diff From Afton	Rod Read	H <sub>2</sub> O Level	Hourly Rise	Diff From Afton	Rod Read	H <sub>2</sub> O Level	Hourly Rise	Diff From Afton	Rod Read	H <sub>2</sub> O Level	Hourly Rise	Diff From Afton
Day	Time	763.84'	##	##	742.36'	##	##	746.33'	##	##	##	754.95'	763.75'	##	##	764.30'	766.35'	##	##	767.33'	##	##	##	774.48'	776.78'	##	##
Wednesday, June 18, 2008	7:00 AM	17.92'	781.76'	0.01'	13.31'	755.67'	0.01'	9.26'	755.59'	0.00'	-0.08'	0.60'	764.35'	0.01'	8.68'	0.62'	766.97'	0.00'	11.30'	8.16'	775.49'	0.01'	19.82'	0.69'	777.47'	0.00'	21.80'
	8:00 AM	17.93'	781.77'	0.01'	13.31'	755.67'	0.00'	9.29'	755.62'	0.03'	-0.05'	0.61'	764.36'	0.01'	8.69'	0.63'	766.98'	0.01'	11.31'	8.14'	775.47'	-0.02'	19.80'	0.70'	777.48'	0.01'	21.81'
	9:00 AM	17.94'	781.78'	0.01'	13.32'	755.68'	0.01'	9.30'	755.63'	0.01'	-0.05'	0.62'	764.37'	0.01'	8.69'	0.64'	766.99'	0.01'	11.31'	8.15'	775.48'	0.01'	19.80'	0.71'	777.49'	0.01'	21.81'
	10:00 AM	17.96'	781.80'	0.02'	13.32'	755.68'	0.00'	9.30'	755.63'	0.00'	-0.05'	0.64'	764.39'	0.02'	8.71'	0.65'	767.00'	0.01'	11.32'	8.17'	775.50'	0.02'	19.82'	0.72'	777.50'	0.01'	21.82'
	11:00 AM	17.98'	781.82'	0.02'	13.33'	755.69'	0.01'	9.32'	755.65'	0.02'	-0.04'	0.63'	764.38'	-0.01'	8.69'	0.65'	767.00'	0.00'	11.31'	8.17'	775.50'	0.00'	19.81'	0.73'	777.51'	0.01'	21.82'
	12:00 PM	17.97'	781.81'	-0.01'	13.34'	755.70'	0.01'	9.32'	755.65'	0.00'	-0.05'	0.63'	764.38'	0.00'	8.68'	0.66'	767.01'	0.01'	11.31'	8.18'	775.51'	0.01'	19.81'	0.74'	777.52'	0.01'	21.82'
	1:00 PM	17.99'	781.83'	0.02'	13.35'	755.71'	0.01'	9.33'	755.66'	0.01'	-0.05'	0.64'	764.39'	0.01'	8.68'	0.67'	767.02'	0.01'	11.31'	8.19'	775.52'	0.01'	19.81'	0.75'	777.53'	0.01'	21.82'
	2:00 PM	17.98'	781.82'	-0.01'	13.35'	755.71'	0.00'	9.33'	755.66'	0.00'	-0.05'	0.65'	764.40'	0.01'	8.69'	0.68'	767.03'	0.01'	11.32'	8.19'	775.52'	0.00'	19.81'	0.75'	777.53'	0.00'	21.82'
	3:00 PM	17.99'	781.83'	0.01'	13.35'	755.71'	0.00'	9.32'	755.65'	-0.01'	-0.06'	0.66'	764.41'	0.01'	8.70'	0.68'	767.03'	0.00'	11.32'	8.20'	775.53'	0.01'	19.82'	0.75'	777.53'	0.00'	21.82'
	4:00 PM	17.99'	781.83'	0.00'	13.35'	755.71'	0.00'	9.34'	755.67'	0.02'	-0.04'	0.66'	764.41'	0.00'	8.70'	0.69'	767.04'	0.01'	11.33'	8.19'	775.52'	-0.01'	19.81'	0.76'	777.54'	0.01'	21.83'
	5:00 PM	18.00'	781.84'	0.01'	13.36'	755.72'	0.01'	9.32'	755.65'	-0.02'	-0.07'	0.66'	764.41'	0.00'	8.69'	0.69'	767.04'	0.00'	11.32'	8.19'	775.52'	0.00'	19.80'	0.76'	777.54'	0.00'	21.82'
	6:00 PM	18.00'	781.84'	0.00'	13.36'	755.72'	0.00'	9.33'	755.66'	0.01'	-0.06'	0.66'	764.41'	0.00'	8.69'	0.69'	767.04'	0.00'	11.32'	8.19'	775.52'	0.00'	19.80'	0.76'	777.54'	0.00'	21.82'
	7:00 PM	18.02'	781.86'	0.02'	13.36'	755.72'	0.00'	9.34'	755.67'	0.01'	-0.05'	0.66'	764.41'	0.00'	8.69'	0.69'	767.04'	0.00'	11.32'	8.20'	775.53'	0.01'	19.81'	0.77'	777.55'	0.01'	21.83'
	8:00 PM	18.03'	781.87'	0.01'	13.37'	755.73'	0.01'	9.34'	755.67'	0.00'	-0.06'	0.66'	764.41'	0.00'	8.68'	0.70'	767.05'	0.01'	11.32'	8.22'	775.55'	0.02'	19.82'	0.79'	777.57'	0.02'	21.84'
9:00 PM	18.04'	781.88'	0.01'	13.37'	755.73'	0.00'	9.36'	755.69'	0.02'	-0.04'	0.67'	764.42'	0.01'	8.69'	0.72'	767.07'	0.02'	11.34'	8.23'	775.56'	0.01'	19.83'	0.80'	777.58'	0.01'	21.85'	
10:00 PM	18.05'	781.89'	0.01'	13.38'	755.74'	0.01'	9.36'	755.69'	0.00'	-0.05'	0.68'	764.43'	0.01'	8.69'	0.72'	767.07'	0.00'	11.33'	8.25'	775.58'	0.02'	19.84'	0.80'	777.58'	0.00'	21.84'	
11:00 PM	18.04'	781.88'	-0.01'	13.38'	755.74'	0.00'	9.37'	755.70'	0.01'	-0.04'	0.63'	764.38'	-0.05'	8.64'	0.64'	766.99'	-0.08'	11.25'	8.33'	775.66'	0.08'	19.92'	0.85'	777.63'	0.05'	21.89'	
Thursday, June 19, 2008	12:00 AM	18.07'	781.91'	0.03'	13.36'	755.72'	-0.02'	9.33'	755.66'	-0.04'	-0.06'	0.63'	764.38'	0.00'	8.66'	0.64'	766.99'	0.00'	11.27'	8.39'	775.72'	0.06'	20.00'	0.87'	777.65'	0.02'	21.93'
	1:00 AM	18.07'	781.91'	0.00'	13.36'	755.72'	0.00'	9.34'	755.67'	0.01'	-0.05'	0.65'	764.40'	0.02'	8.68'	0.66'	767.01'	0.02'	11.29'	8.41'	775.74'	0.02'	20.02'	0.89'	777.67'	0.02'	21.95'
	2:00 AM	18.08'	781.92'	0.01'	13.35'	755.71'	-0.01'	9.33'	755.66'	-0.01'	-0.05'	0.66'	764.41'	0.01'	8.70'	0.68'	767.03'	0.02'	11.32'	8.40'	775.73'	-0.01'	20.02'	0.93'	777.71'	0.04'	22.00'
	3:00 AM	18.10'	781.94'	0.02'	13.36'	755.72'	0.01'	9.31'	755.64'	-0.02'	-0.08'	0.65'	764.40'	-0.01'	8.68'	0.69'	767.04'	0.01'	11.32'	8.45'	775.78'	0.05'	20.06'	0.93'	777.71'	0.00'	21.99'
	4:00 AM	18.10'	781.94'	0.00'	13.36'	755.72'	0.00'	9.34'	755.67'	0.03'	-0.05'	0.67'	764.42'	0.02'	8.70'	0.70'	767.05'	0.01'	11.33'	8.43'	775.76'	-0.02'	20.04'	0.94'	777.72'	0.01'	22.00'
	5:00 AM	18.11'	781.95'	0.01'	13.36'	755.72'	0.00'	9.33'	755.66'	-0.01'	-0.06'	0.68'	764.43'	0.01'	8.71'	0.71'	767.06'	0.01'	11.34'	8.43'	775.76'	0.00'	20.04'	0.96'	777.74'	0.02'	22.02'
	6:00 AM	18.12'	781.96'	0.01'	13.37'	755.73'	0.01'	9.35'	755.68'	0.02'	-0.05'	0.68'	764.43'	0.00'	8.70'	0.72'	767.07'	0.01'	11.34'	8.44'	775.77'	0.01'	20.04'	0.97'	777.75'	0.01'	22.02'
	7:00 AM	18.13'	781.97'	0.01'	13.38'	755.74'	0.01'	9.32'	755.65'	-0.03'	-0.09'	0.69'	764.44'	0.01'	8.70'	0.73'	767.08'	0.01'	11.34'	8.44'	775.77'	0.00'	20.03'	0.97'	777.75'	0.00'	22.01'
	8:00 AM	18.13'	781.97'	0.00'	13.39'	755.75'	0.01'	9.34'	755.67'	0.02'	-0.08'	0.69'	764.44'	0.00'	8.69'	0.74'	767.09'	0.01'	11.34'	8.43'	775.76'	-0.01'	20.01'	0.98'	777.76'	0.01'	22.01'
	9:00 AM	18.13'	781.97'	0.00'	13.39'	755.75'	0.00'	9.37'	755.70'	0.03'	-0.05'	0.70'	764.45'	0.01'	8.70'	0.75'	767.10'	0.01'	11.35'	8.45'	775.78'	0.02'	20.03'	0.98'	777.76'	0.00'	22.01'
	10:00 AM	18.16'	782.00'	0.03'	13.39'	755.75'	0.00'	9.38'	755.71'	0.01'	-0.04'	0.71'	764.46'	0.01'	8.71'	0.75'	767.10'	0.00'	11.35'	8.47'	775.80'	0.02'	20.05'	0.98'	777.76'	0.00'	22.01'
	11:00 AM	18.15'	781.99'	-0.01'	13.39'	755.75'	0.00'	9.39'	755.72'	0.01'	-0.03'	0.69'	764.44'	-0.02'	8.69'	0.75'	767.10'	0.00'	11.35'	8.47'	775.80'	0.00'	20.05'	0.99'	777.77'	0.01'	22.02'
	12:00 PM	18.16'	782.00'	0.01'	13.40'	755.76'	0.01'	9.37'	755.70'	-0.02'	-0.06'	0.71'	764.46'	0.02'	8.70'	0.76'	767.11'	0.01'	11.35'	8.48'	775.81'	0.01'	20.05'	1.00'	777.78'	0.01'	22.02'
	1:00 PM	18.17'	782.01'	0.01'	13.40'	755.76'	0.00'	9.40'	755.73'	0.03'	-0.03'	0.70'	764.45'	-0.01'	8.69'	0.77'	767.12'	0.01'	11.36'	8.49'	775.82'	0.01'	20.06'	1.00'	777.78'	0.00'	22.02'
2:00 PM	18.17'	782.01'	0.00'	13.40'	755.76'	0.00'	9.40'	755.73'	0.00'	-0.03'	0.70'	764.45'	0.00'	8.69'	0.77'	767.12'	0.00'	11.36'	8.49'	775.82'	0.00'	20.06'	1.00'	777.78'	0.00'	22.02'	
3:00 PM	18.18'	782.02'	0.01'	13.40'	755.76'	0.00'	9.40'	755.73'	0.00'	-0.03'	0.72'	764.47'	0.02'	8.71'	0.77'	767.12'	0.00'	11.36'	8.49'	775.82'	0.00'	20.06'	1.01'	777.79'	0.01'	22.03'	
4:00 PM	18.19'	782.03'	0.01'	13.41'	755.77'	0.01'	9.40'	755.73'	0.00'	-0.04'	0.71'	764.46'	-0.01'	8.69'	0.77'	767.12'	0.00'	11.35'	8.49'	775.82'	0.00'	20.05'	1.02'	777.80'	0.01'	22.03'	
5:00 PM	18.17'	782.01'	-0.02'	13.41'	755.77'	0.00'	9.38'	755.71'	-0.02'	-0.06'	0.71'	764.46'	0.00'	8.69'	0.77'	767.12'	0.00'	11.35'	8.49'	775.82'	0.00'	20.05'	1.02'	777.80'	0.00'	22.03'	
6:00 PM	18.20'	782.04'	0.03'	13.42'	755.78'	0.01'	9.39'	755.72'	0.01'	-0.06'	0.74'	764.49'	0.03'	8.71'	0.78'	767.13'	0.01'	11.35'	8.50'	775.83'	0.01'	20.05'	1.02'	777.80'	0.00'	22.02'	
7:00 PM	18.19'	782.03'	-0.01'	13.41'	755.77'	-0.01'	9.39'	755.72'	0.00'	-0.05'	0.72'	764.47'	-0.02'	8.70'	0.78'	767.13'	0.00'	11.36'	8.50'	775.83'	0.00'	20.06'	1.03'	777.81'	0.01'	22.04'	
8:00 PM	18.19'	782.03'	0.00'	13.41'	755.77'	0.00'	9.40'	755.73'	0.01'	-0.04'	0.73'	764.48'	0.01'	8.71'	0.78'	767.13'	0.00'	11.36'	8.50'	775.83'	0.00'	20.06'	1.04'	777.82'	0.01'	22.05'	
9:00 PM	18.20'	782.04'	0.01'	13.43'	755.79'	0.02'	9.39'	755.72'	-0.01'	-0.07'	0.71'	764.46'	-0.02'	8.67'	0.80'	767.15'	0.02'	11.36'	8.49'	775.82'	-0.01'	20.03'	1.03'	777.81'	-0.01'	22.02'	
10:00 PM	18.21'	782.05'	0.01'	13.43'	755.79'	0.00'	9.40'	755.73'	0.01'	-0.06'	0.71'	764.46'	0.00'	8.67'	0.81'	767.16'	0.01'	11.37'	8.50'	775.83'	0.01'	20.04'	1.03'	777.81'	0.00'	22.02'	
11:00 PM	18.20'	782.04'	-0.01'	13.42'	755.78'	-0.01'	9.42'	755.75'	0.02'	-0.03'	0.71'	764.46'	0.00'	8.68'	0.81'	767.16'	0.00'	11.38'	8.53'	775.86'	0.03'	20.08'	1.05'	777.83'	0.02'	22.05'	
12:00 AM	18.21'	782.05'	0.01'	13.43'	755.79'	0.01'	9.41'	755.74'	-0.01'	-0.05'	0.72'	764.47'	0.01'	8.68'	0.81'	767.16'	0.00'	11.37'	8.50'	775.83'	-0.03'	20.04'	1.07'	777.85'	0.02'	22.06'	
1:00 AM	18.21'	782.05'	0.00'	13.44'	755.80'	0.01'	9.43'	755.76'	0.02'	-0.04'	0.74'	764.49'	0.02'	8.69'	0.81'	767.16'	0.00'	11.36'	8.53'	775.86'	0.03'	20.06'	1.06'	777.84'	-0.01'	22.04'	
2:00 AM	18.23'	782.07'	0.02'	13.43'	755.79'	-0.01'	9.40'	755.73'	-0.03'	-0																	

		USGS Rock River at Indianford			USGS Rock River at Afton			S River Rd.				Monterey Dam				Hedberg Library				North Traxler				North River Rd. @ Hwy 14			
		Gage Height	H <sub>2</sub> O Level	Hourly Rise	Gage Height	H <sub>2</sub> O Level	Hourly Rise	Rod Read	H <sub>2</sub> O Level	Hourly Rise	Diff From Afton	Rod Read	H <sub>2</sub> O Level	Hourly Rise	Diff From Afton	Rod Read	H <sub>2</sub> O Level	Hourly Rise	Diff From Afton	Rod Read	H <sub>2</sub> O Level	Hourly Rise	Diff From Afton	Rod Read	H <sub>2</sub> O Level	Hourly Rise	Diff From Afton
Day	Time	763.84'	##	##	742.36'	##	##	746.33'	##	##	##	754.95'	763.75'	##	##	764.30'	766.35'	##	##	767.33'	##	##	##	774.48'	776.78'	##	##
Friday, June 20, 2008	5:00 AM	18.25'	782.09'	0.01'	13.44'	755.80'	0.00'	9.41'	755.74'	0.00'	-0.06'	0.74'	764.49'	0.00'	8.69'	0.83'	767.18'	0.00'	11.38'	8.53'	775.86'	-0.02'	20.06'	1.05'	777.83'	-0.03'	22.03'
	6:00 AM	18.24'	782.08'	-0.01'	13.45'	755.81'	0.01'	9.41'	755.74'	0.00'	-0.07'	0.74'	764.49'	0.00'	8.68'	0.83'	767.18'	0.00'	11.37'	8.52'	775.85'	-0.01'	20.04'	1.07'	777.85'	0.02'	22.04'
	7:00 AM	18.25'	782.09'	0.01'	13.45'	755.81'	0.00'	9.43'	755.76'	0.02'	-0.05'	0.75'	764.50'	0.01'	8.69'	0.84'	767.19'	0.01'	11.38'	8.52'	775.85'	0.00'	20.04'	1.07'	777.85'	0.00'	22.04'
	8:00 AM	18.25'	782.09'	0.00'	13.45'	755.81'	0.00'	9.41'	755.74'	-0.02'	-0.07'	0.75'	764.50'	0.00'	8.69'	0.84'	767.19'	0.00'	11.38'	8.52'	775.85'	0.00'	20.04'	1.07'	777.85'	0.00'	22.04'
	9:00 AM	18.26'	782.10'	0.01'	13.45'	755.81'	0.00'	9.42'	755.75'	0.01'	-0.06'	0.75'	764.50'	0.00'	8.69'	0.85'	767.20'	0.01'	11.39'	8.54'	775.87'	0.02'	20.06'	1.07'	777.85'	0.00'	22.04'
	10:00 AM	18.26'	782.10'	0.00'	13.45'	755.81'	0.00'	9.43'	755.76'	0.01'	-0.05'	0.77'	764.52'	0.02'	8.71'	0.85'	767.20'	0.00'	11.39'	8.54'	775.87'	0.00'	20.06'	1.08'	777.86'	0.01'	22.05'
	11:00 AM	18.24'	782.08'	-0.02'	13.46'	755.82'	0.01'	9.43'	755.76'	0.00'	-0.06'	0.76'	764.51'	-0.01'	8.69'	0.85'	767.20'	0.00'	11.38'	8.53'	775.86'	-0.01'	20.04'	1.08'	777.86'	0.00'	22.04'
	12:00 PM	18.26'	782.10'	0.02'	13.46'	755.82'	0.00'	9.44'	755.77'	0.01'	-0.05'	0.76'	764.51'	0.00'	8.69'	0.87'	767.22'	0.02'	11.40'	8.53'	775.86'	0.00'	20.04'	1.09'	777.87'	0.01'	22.05'
	1:00 PM	18.25'	782.09'	-0.01'	13.47'	755.83'	0.01'	9.45'	755.78'	0.01'	-0.05'	0.76'	764.51'	0.00'	8.68'	0.87'	767.22'	0.00'	11.39'	8.53'	775.86'	0.00'	20.03'	1.09'	777.87'	0.00'	22.04'
	2:00 PM	18.25'	782.09'	0.00'	13.47'	755.83'	0.00'	9.45'	755.78'	0.00'	-0.05'	0.78'	764.53'	0.02'	8.70'	0.87'	767.22'	0.00'	11.39'	8.52'	775.85'	-0.01'	20.02'	1.08'	777.86'	-0.01'	22.03'
	3:00 PM	18.27'	782.11'	0.02'	13.47'	755.83'	0.00'	9.45'	755.78'	0.00'	-0.05'	0.78'	764.53'	0.00'	8.70'	0.85'	767.20'	-0.02'	11.37'	8.52'	775.85'	0.00'	20.02'	1.07'	777.85'	-0.01'	22.02'
	4:00 PM	18.28'	782.12'	0.01'	13.47'	755.83'	0.00'	9.43'	755.76'	-0.02'	-0.07'	0.78'	764.53'	0.00'	8.70'	0.89'	767.24'	0.04'	11.41'	8.53'	775.86'	0.01'	20.03'	1.08'	777.86'	0.01'	22.03'
	5:00 PM	18.26'	782.10'	-0.02'	13.48'	755.84'	0.01'	9.43'	755.76'	0.00'	-0.08'	0.78'	764.53'	0.00'	8.69'	0.87'	767.22'	-0.02'	11.38'	8.51'	775.84'	-0.02'	20.00'	1.09'	777.87'	0.01'	22.03'
	6:00 PM	18.27'	782.11'	0.01'	13.49'	755.85'	0.01'	9.47'	755.80'	0.04'	-0.05'	0.80'	764.55'	0.02'	8.70'	0.86'	767.21'	-0.01'	11.36'	8.52'	775.85'	0.01'	20.00'	1.08'	777.86'	-0.01'	22.01'
	7:00 PM	18.27'	782.11'	0.00'	13.48'	755.84'	-0.01'	9.47'	755.80'	0.00'	-0.04'	0.76'	764.51'	-0.04'	8.67'	0.87'	767.22'	0.01'	11.38'	8.52'	775.85'	0.00'	20.01'	1.08'	777.86'	0.00'	22.02'
	8:00 PM	18.29'	782.13'	0.02'	13.48'	755.84'	0.00'	9.47'	755.80'	0.00'	-0.04'	0.77'	764.52'	0.01'	8.68'	0.87'	767.22'	0.00'	11.38'	8.52'	775.85'	0.00'	20.01'	1.08'	777.86'	0.00'	22.02'
9:00 PM	18.28'	782.12'	-0.01'	13.48'	755.84'	0.00'	9.45'	755.78'	-0.02'	-0.06'	0.77'	764.52'	0.00'	8.68'	0.87'	767.22'	0.00'	11.38'	8.53'	775.86'	0.01'	20.02'	1.08'	777.86'	0.00'	22.02'	
10:00 PM	18.28'	782.12'	0.00'	13.48'	755.84'	0.00'	9.45'	755.78'	0.00'	-0.06'	0.78'	764.53'	0.01'	8.69'	0.88'	767.23'	0.01'	11.39'	8.53'	775.86'	0.00'	20.02'	1.08'	777.86'	0.00'	22.02'	
11:00 PM	18.30'	782.14'	0.02'	13.48'	755.84'	0.00'	9.46'	755.79'	0.01'	-0.05'	0.80'	764.55'	0.02'	8.71'	0.88'	767.23'	0.00'	11.39'	8.53'	775.86'	0.00'	20.02'	1.10'	777.88'	0.02'	22.04'	
Saturday, June 21, 2008	12:00 AM	18.31'	782.15'	0.01'	13.48'	755.84'	0.00'	9.45'	755.78'	-0.01'	-0.06'	0.79'	764.54'	-0.01'	8.70'	0.89'	767.24'	0.01'	11.40'	8.56'	775.89'	0.03'	20.05'	1.10'	777.88'	0.00'	22.04'
	1:00 AM	18.32'	782.16'	0.01'	13.48'	755.84'	0.00'	9.45'	755.78'	0.00'	-0.06'	0.79'	764.54'	0.00'	8.70'	0.89'	767.24'	0.00'	11.40'	8.56'	775.89'	0.00'	20.05'	1.10'	777.88'	0.00'	22.04'
	2:00 AM	18.31'	782.15'	-0.01'	13.49'	755.85'	0.01'	9.46'	755.79'	0.01'	-0.06'	0.79'	764.54'	0.00'	8.69'	0.89'	767.24'	0.00'	11.39'	8.55'	775.88'	-0.01'	20.03'	1.12'	777.90'	0.02'	22.05'
	3:00 AM	18.33'	782.17'	0.02'	13.49'	755.85'	0.00'	9.46'	755.79'	0.00'	-0.06'	0.79'	764.54'	0.00'	8.69'	0.90'	767.25'	0.01'	11.40'	8.54'	775.87'	-0.01'	20.02'	1.12'	777.90'	0.00'	22.05'
	4:00 AM	18.30'	782.14'	-0.03'	13.49'	755.85'	0.00'	9.47'	755.80'	0.01'	-0.05'	0.80'	764.55'	0.01'	8.70'	0.90'	767.25'	0.00'	11.40'	8.55'	775.88'	0.01'	20.03'	1.10'	777.88'	-0.02'	22.03'
	5:00 AM	18.30'	782.14'	0.00'	13.49'	755.85'	0.00'	9.47'	755.80'	0.00'	-0.05'	0.81'	764.56'	0.01'	8.71'	0.90'	767.25'	0.00'	11.40'	8.56'	775.89'	0.01'	20.04'	1.10'	777.88'	0.00'	22.03'
	6:00 AM	18.32'	782.16'	0.02'	13.49'	755.85'	0.00'	9.46'	755.79'	-0.01'	-0.06'	0.82'	764.57'	0.01'	8.72'	0.90'	767.25'	0.00'	11.40'	8.53'	775.86'	-0.03'	20.01'	1.10'	777.88'	0.00'	22.03'
	7:00 AM	18.32'	782.16'	0.00'	13.49'	755.85'	0.00'	9.47'	755.80'	0.01'	-0.05'	0.80'	764.55'	-0.02'	8.70'	0.90'	767.25'	0.00'	11.40'	8.55'	775.88'	0.02'	20.03'	1.09'	777.87'	-0.01'	22.02'
	8:00 AM	18.32'	782.16'	0.00'	13.49'	755.85'	0.00'	9.48'	755.81'	0.01'	-0.04'	0.80'	764.55'	0.00'	8.70'	0.91'	767.26'	0.01'	11.41'	8.53'	775.86'	-0.02'	20.01'	1.12'	777.90'	0.03'	22.05'
	9:00 AM	18.32'	782.16'	0.00'	13.50'	755.86'	0.01'	9.48'	755.81'	0.00'	-0.05'	0.81'	764.56'	0.01'	8.70'	0.90'	767.25'	-0.01'	11.39'	8.54'	775.87'	0.01'	20.01'	1.11'	777.89'	-0.01'	22.03'
	10:00 AM	18.31'	782.15'	-0.01'	13.49'	755.85'	-0.01'	9.49'	755.82'	0.01'	-0.03'	0.80'	764.55'	-0.01'	8.70'	0.88'	767.23'	-0.02'	11.38'	8.54'	775.87'	0.00'	20.02'	1.12'	777.90'	0.01'	22.05'
	11:00 AM	18.31'	782.15'	0.00'	13.50'	755.86'	0.01'	9.48'	755.81'	-0.01'	-0.05'	0.78'	764.53'	-0.02'	8.67'	0.88'	767.23'	0.00'	11.37'	8.54'	775.87'	0.00'	20.01'	1.11'	777.89'	-0.01'	22.03'
	12:00 PM	18.32'	782.16'	0.01'	13.50'	755.86'	0.00'	9.46'	755.79'	-0.02'	-0.07'	0.78'	764.53'	0.00'	8.67'	0.88'	767.23'	0.00'	11.37'	8.53'	775.86'	-0.01'	20.00'	1.12'	777.90'	0.01'	22.04'
	1:00 PM	18.31'	782.15'	-0.01'	13.50'	755.86'	0.00'	9.46'	755.79'	0.00'	-0.07'	0.78'	764.53'	0.00'	8.67'	0.88'	767.23'	0.00'	11.37'	8.54'	775.87'	0.01'	20.01'	1.10'	777.88'	-0.02'	22.02'
	2:00 PM	18.32'	782.16'	0.01'	13.51'	755.87'	0.01'	9.48'	755.81'	0.02'	-0.06'	0.80'	764.55'	0.02'	8.68'	0.88'	767.23'	0.00'	11.36'	8.54'	775.87'	0.00'	20.00'	1.10'	777.88'	0.00'	22.01'
	3:00 PM	18.31'	782.15'	-0.01'	13.49'	755.85'	-0.02'	9.47'	755.80'	-0.01'	-0.05'	0.78'	764.53'	-0.02'	8.68'	0.88'	767.23'	0.00'	11.38'	8.54'	775.87'	0.00'	20.02'	1.09'	777.87'	-0.01'	22.02'
	4:00 PM	18.30'	782.14'	-0.01'	13.50'	755.86'	0.01'	9.48'	755.81'	0.01'	-0.05'	0.77'	764.52'	-0.01'	8.66'	0.88'	767.23'	0.00'	11.37'	8.53'	775.86'	-0.01'	20.00'	1.10'	777.88'	0.01'	22.02'
	5:00 PM	18.31'	782.15'	0.01'	13.50'	755.86'	0.00'	9.47'	755.80'	-0.01'	-0.06'	0.77'	764.52'	0.00'	8.66'	0.87'	767.22'	-0.01'	11.36'	8.53'	775.86'	0.00'	20.00'	1.11'	777.89'	0.01'	22.03'
	6:00 PM	18.31'	782.15'	0.00'	13.50'	755.86'	0.00'	9.46'	755.79'	-0.01'	-0.07'	0.78'	764.53'	0.01'	8.67'	0.87'	767.22'	0.00'	11.36'	8.53'	775.86'	0.00'	20.00'	1.10'	777.88'	-0.01'	22.02'
	7:00 PM	18.32'	782.16'	0.01'	13.50'	755.86'	0.00'	9.44'	755.77'	-0.02'	-0.09'	0.79'	764.54'	0.01'	8.68'	0.86'	767.21'	-0.01'	11.35'	8.54'	775.87'	0.01'	20.01'	1.10'	777.88'	0.00'	22.02'
8:00 PM	18.32'	782.16'	0.00'	13.50'	755.86'	0.00'	9.47'	755.80'	0.03'	-0.06'	0.78'	764.53'	-0.01'	8.67'	0.86'	767.21'	0.00'	11.35'	8.53'	775.86'	-0.01'	20.00'	1.11'	777.89'	0.01'	22.03'	
9:00 PM	18.31'	782.15'	-0.01'	13.49'	755.85'	-0.01'	9.47'	755.80'	0.00'	-0.05'	0.79'	764.54'	0.01'	8.69'	0.86'	767.21'	0.00'	11.36'	8.53'	775.86'	0.00'	20.01'	1.10'	777.88'	-0.01'	22.03'	
10:00 PM	18.32'	782.16'	0.01'	13.50'	755.86'	0.01'	9.46'	755.79'	-0.01'	-0.07'	0.77'	764.52'	-0.02'	8.66'	0.87'	767.22'	0.01'	11.36'	8.54'	775.87'	0.01'	20.01'	1.11'	777.89'	0.01'	22.03'	
11:00 PM	18.31'	782.15'	-0.01'	13.49'	755.85'	-0.01'	9.46'	755.79'	0.00'	-0.06'	0.77'	764.52'	0.00'	8.67'	0.86'	767.21'	-0.01'	11.36'	8.53'	775.86'	-0.01'	20.01'	1.11'	777.89'	0.00'	22.04'	
12:00 AM	18.32'	782.16'	0.01'	13.49'	755.85'	0.00'	9.47'	755.80'	0.01'	-0																	

Day	Time	USGS Rock River at Indianford			USGS Rock River at Afton			S River Rd.				Monterey Dam				Hedberg Library				North Traxler				North River Rd. @ Hwy 14			
		Gage Height	H <sub>2</sub> O Level	Hourly Rise	Gage Height	H <sub>2</sub> O Level	Hourly Rise	Rod Read	H <sub>2</sub> O Level	Hourly Rise	Diff From Afton	Rod Read	H <sub>2</sub> O Level	Hourly Rise	Diff From Afton	Rod Read	H <sub>2</sub> O Level	Hourly Rise	Diff From Afton	Rod Read	H <sub>2</sub> O Level	Hourly Rise	Diff From Afton	Rod Read	H <sub>2</sub> O Level	Hourly Rise	Diff From Afton
		763.84'	##	##	742.36'	##	##	746.33'	##	##	##	754.95'	763.75'	##	##	764.30'	766.35'	##	##	767.33'	##	##	##	774.48'	776.78'	##	##
Sunday, June 22, 2008	3:00 AM	18.32'	782.16'	0.01'	13.49'	755.85'	0.00'	9.46'	755.79'	0.00'	-0.06'	0.79'	764.54'	0.00'	8.69'	0.87'	767.22'	0.00'	11.37'	8.55'	775.88'	0.01'	20.03'	1.10'	777.88'	-0.01'	22.03'
	4:00 AM	18.32'	782.16'	0.00'	13.50'	755.86'	0.01'	9.46'	755.79'	0.00'	-0.07'	0.80'	764.55'	0.01'	8.69'	0.87'	767.22'	0.00'	11.36'	8.55'	775.88'	0.00'	20.02'	1.11'	777.89'	0.01'	22.03'
	5:00 AM	18.32'	782.16'	0.00'	13.49'	755.85'	-0.01'	9.47'	755.80'	0.01'	-0.05'	0.79'	764.54'	-0.01'	8.69'	0.87'	767.22'	0.00'	11.37'	8.55'	775.88'	0.00'	20.03'	1.11'	777.89'	0.00'	22.04'
	6:00 AM	18.32'	782.16'	0.00'	13.49'	755.85'	0.00'	9.47'	755.80'	0.00'	-0.05'	0.79'	764.54'	0.00'	8.69'	0.87'	767.22'	0.00'	11.37'	8.54'	775.87'	-0.01'	20.02'	1.10'	777.88'	-0.01'	22.03'
	7:00 AM	18.31'	782.15'	-0.01'	13.49'	755.85'	0.00'	9.46'	755.79'	-0.01'	-0.06'	0.79'	764.54'	0.00'	8.69'	0.87'	767.22'	0.00'	11.37'	8.53'	775.86'	-0.01'	20.01'	1.10'	777.88'	0.00'	22.03'
	8:00 AM	18.30'	782.14'	-0.01'	13.50'	755.86'	0.01'	9.47'	755.80'	0.01'	-0.06'	0.78'	764.53'	-0.01'	8.67'	0.86'	767.21'	-0.01'	11.35'	8.53'	775.86'	0.00'	20.00'	1.10'	777.88'	0.00'	22.02'
	9:00 AM	18.30'	782.14'	0.00'	13.49'	755.85'	-0.01'	9.47'	755.80'	0.00'	-0.05'	0.78'	764.53'	0.00'	8.68'	0.87'	767.22'	0.01'	11.37'	8.53'	775.86'	0.00'	20.01'	1.11'	777.89'	0.01'	22.04'
	10:00 AM	18.32'	782.16'	0.02'	13.49'	755.85'	0.00'	9.46'	755.79'	-0.01'	-0.06'	0.77'	764.52'	-0.01'	8.67'	0.87'	767.22'	0.00'	11.37'	8.54'	775.87'	0.01'	20.02'	1.11'	777.89'	0.00'	22.04'
	11:00 AM	18.31'	782.15'	-0.01'	13.49'	755.85'	0.00'	9.47'	755.80'	0.01'	-0.05'	0.78'	764.53'	0.01'	8.68'	0.87'	767.22'	0.00'	11.37'	8.54'	775.87'	0.00'	20.02'	1.11'	777.89'	0.00'	22.04'
	12:00 PM	18.30'	782.14'	-0.01'	13.49'	755.85'	0.00'	9.48'	755.81'	0.01'	-0.04'	0.78'	764.53'	0.00'	8.68'	0.87'	767.22'	0.00'	11.37'	8.54'	775.87'	0.00'	20.02'	1.11'	777.89'	0.00'	22.04'
	1:00 PM	18.31'	782.15'	0.01'	13.49'	755.85'	0.00'	9.47'	755.80'	-0.01'	-0.05'	0.78'	764.53'	0.00'	8.68'	0.87'	767.22'	0.00'	11.37'	8.54'	775.87'	0.00'	20.02'	1.10'	777.88'	-0.01'	22.03'
	2:00 PM	18.30'	782.14'	-0.01'	13.49'	755.85'	0.00'	9.46'	755.79'	-0.01'	-0.06'	0.78'	764.53'	0.00'	8.68'	0.87'	767.22'	0.00'	11.37'	8.53'	775.86'	-0.01'	20.01'	1.11'	777.89'	0.01'	22.04'
	3:00 PM	18.32'	782.16'	0.02'	13.48'	755.84'	-0.01'	9.45'	755.78'	-0.01'	-0.06'	0.78'	764.53'	0.00'	8.69'	0.87'	767.22'	0.00'	11.38'	8.54'	775.87'	0.01'	20.03'	1.10'	777.88'	-0.01'	22.04'
	4:00 PM	18.30'	782.14'	-0.02'	13.48'	755.84'	0.00'	9.48'	755.81'	0.03'	-0.03'	0.78'	764.53'	0.00'	8.69'	0.87'	767.22'	0.00'	11.38'	8.53'	775.86'	-0.01'	20.02'	1.10'	777.88'	0.00'	22.04'
	5:00 PM	18.31'	782.15'	0.01'	13.49'	755.85'	0.01'	9.45'	755.78'	-0.03'	-0.07'	0.78'	764.53'	0.00'	8.68'	0.87'	767.22'	0.00'	11.37'	8.51'	775.84'	-0.02'	19.99'	1.10'	777.88'	0.00'	22.03'
	6:00 PM	18.28'	782.12'	-0.03'	13.49'	755.85'	0.00'	9.46'	755.79'	0.01'	-0.06'	0.79'	764.54'	0.01'	8.69'	0.86'	767.21'	-0.01'	11.36'	8.53'	775.86'	0.02'	20.01'	1.09'	777.87'	-0.01'	22.02'
	7:00 PM	18.29'	782.13'	0.01'	13.49'	755.85'	0.00'	9.47'	755.80'	0.01'	-0.05'	0.78'	764.53'	-0.01'	8.68'	0.85'	767.20'	-0.01'	11.35'	8.52'	775.85'	-0.01'	20.00'	1.08'	777.86'	-0.01'	22.01'
	8:00 PM	18.30'	782.14'	0.01'	13.48'	755.84'	-0.01'	9.45'	755.78'	-0.02'	-0.06'	0.77'	764.52'	-0.01'	8.68'	0.85'	767.20'	0.00'	11.36'	8.52'	775.85'	0.00'	20.01'	1.09'	777.87'	0.01'	22.03'
9:00 PM	18.30'	782.14'	0.00'	13.48'	755.84'	0.00'	9.45'	755.78'	0.00'	-0.06'	0.78'	764.53'	0.01'	8.69'	0.84'	767.19'	-0.01'	11.35'	8.52'	775.85'	0.00'	20.01'	1.09'	777.87'	0.00'	22.03'	
10:00 PM	18.28'	782.12'	-0.02'	13.47'	755.83'	-0.01'	9.46'	755.79'	0.01'	-0.04'	0.76'	764.51'	-0.02'	8.68'	0.85'	767.20'	0.01'	11.37'	8.52'	775.85'	0.00'	20.02'	1.09'	777.87'	0.00'	22.04'	
11:00 PM	18.30'	782.14'	0.02'	13.47'	755.83'	0.00'	9.46'	755.79'	0.00'	-0.04'	0.79'	764.54'	0.03'	8.71'	0.85'	767.20'	0.00'	11.37'	8.53'	775.86'	0.01'	20.03'	1.09'	777.87'	0.00'	22.04'	
Monday, June 23, 2008	12:00 AM	18.30'	782.14'	0.00'	13.48'	755.84'	0.01'	9.45'	755.78'	-0.01'	-0.06'	0.79'	764.54'	0.00'	8.70'	0.85'	767.20'	0.00'	11.36'	8.52'	775.85'	-0.01'	20.01'	1.09'	777.87'	0.00'	22.03'
	1:00 AM	18.28'	782.12'	-0.02'	13.47'	755.83'	-0.01'	9.45'	755.78'	0.00'	-0.05'	0.76'	764.51'	-0.03'	8.68'	0.86'	767.21'	0.01'	11.38'	8.53'	775.86'	0.01'	20.03'	1.09'	777.87'	0.00'	22.04'
	2:00 AM	18.29'	782.13'	0.01'	13.47'	755.83'	0.00'	9.46'	755.79'	0.01'	-0.04'	0.79'	764.54'	0.03'	8.71'	0.86'	767.21'	0.00'	11.38'	8.54'	775.87'	0.01'	20.04'	1.09'	777.87'	0.00'	22.04'
	3:00 AM	18.28'	782.12'	-0.01'	13.47'	755.83'	0.00'	9.46'	755.79'	0.00'	-0.04'	0.79'	764.54'	0.00'	8.71'	0.86'	767.21'	0.00'	11.38'	8.53'	775.86'	-0.01'	20.03'	1.09'	777.87'	0.00'	22.04'
	4:00 AM	18.28'	782.12'	0.00'	13.47'	755.83'	0.00'	9.45'	755.78'	-0.01'	-0.05'	0.78'	764.53'	-0.01'	8.70'	0.85'	767.20'	-0.01'	11.37'	8.53'	775.86'	0.00'	20.03'	1.09'	777.87'	0.00'	22.04'
	5:00 AM	18.29'	782.13'	0.01'	13.47'	755.83'	0.00'	9.45'	755.78'	0.00'	-0.05'	0.78'	764.53'	0.00'	8.70'	0.85'	767.20'	0.00'	11.37'	8.53'	775.86'	0.00'	20.03'	1.08'	777.86'	-0.01'	22.03'
	6:00 AM	18.28'	782.12'	-0.01'	13.47'	755.83'	0.00'	9.45'	755.78'	0.00'	-0.05'	0.79'	764.54'	0.01'	8.71'	0.85'	767.20'	0.00'	11.37'	8.51'	775.84'	-0.02'	20.01'	1.07'	777.85'	-0.01'	22.02'
	7:00 AM	18.28'	782.12'	0.00'	13.46'	755.82'	-0.01'	9.43'	755.76'	-0.02'	-0.06'	0.78'	764.53'	-0.01'	8.71'	0.85'	767.20'	0.00'	11.38'	8.51'	775.84'	0.00'	20.02'	1.08'	777.86'	0.01'	22.04'
	8:00 AM	18.28'	782.12'	0.00'	13.47'	755.83'	0.01'	9.44'	755.77'	0.01'	-0.06'	0.76'	764.51'	-0.02'	8.68'	0.85'	767.20'	0.00'	11.37'	8.50'	775.83'	-0.01'	20.00'	1.08'	777.86'	0.00'	22.03'
	9:00 AM	18.27'	782.11'	-0.01'	13.46'	755.82'	-0.01'	9.44'	755.77'	0.00'	-0.05'	0.75'	764.50'	-0.01'	8.68'	0.85'	767.20'	0.00'	11.38'	8.50'	775.83'	0.00'	20.01'	1.07'	777.85'	-0.01'	22.03'
	10:00 AM	18.29'	782.13'	0.02'	13.46'	755.82'	0.00'	9.44'	755.77'	0.00'	-0.05'	0.75'	764.50'	0.00'	8.68'	0.85'	767.20'	0.00'	11.38'	8.51'	775.84'	0.01'	20.02'	1.07'	777.85'	0.00'	22.03'
	11:00 AM	18.27'	782.11'	-0.02'	13.46'	755.82'	0.00'	9.44'	755.77'	0.00'	-0.05'	0.75'	764.50'	0.00'	8.68'	0.84'	767.19'	-0.01'	11.37'	8.51'	775.84'	0.00'	20.02'	1.07'	777.85'	0.00'	22.03'
	12:00 PM	18.26'	782.10'	-0.01'	13.45'	755.81'	-0.01'	9.44'	755.77'	0.00'	-0.04'	0.77'	764.52'	0.02'	8.71'	0.83'	767.18'	-0.01'	11.37'	8.53'	775.86'	0.02'	20.05'	1.07'	777.85'	0.00'	22.04'
	1:00 PM	18.26'	782.10'	0.00'	13.46'	755.82'	0.01'	9.43'	755.76'	-0.01'	-0.06'	0.74'	764.49'	-0.03'	8.67'	0.84'	767.19'	0.01'	11.37'	8.51'	775.84'	-0.02'	20.02'	1.08'	777.86'	0.01'	22.04'
	2:00 PM	18.27'	782.11'	0.01'	13.45'	755.81'	-0.01'	9.45'	755.78'	0.02'	-0.03'	0.75'	764.50'	0.01'	8.69'	0.84'	767.19'	0.00'	11.38'	8.50'	775.83'	-0.01'	20.02'	1.06'	777.84'	-0.02'	22.03'
	3:00 PM	18.27'	782.11'	0.00'	13.46'	755.82'	0.01'	9.43'	755.76'	-0.02'	-0.06'	0.75'	764.50'	0.00'	8.68'	0.83'	767.18'	-0.01'	11.36'	8.49'	775.82'	-0.01'	20.00'	1.08'	777.86'	0.02'	22.04'
	4:00 PM	18.25'	782.09'	-0.02'	13.45'	755.81'	-0.01'																				
	5:00 PM	18.26'	782.10'	0.01'	13.46'	755.82'	0.01'																				
6:00 PM	18.26'	782.10'	0.00'	13.45'	755.81'	-0.01'																					
7:00 PM	18.25'	782.09'	-0.01'	13.45'	755.81'	0.00'																					







Day	Time	USGS Rock River at Indianford			USGS Rock River at Afton			S River Rd.				Monterey Dam				Hedberg Library				North Traxler				North River Rd. @ Hwy 14			
		Gage Height	H <sub>2</sub> O Level	Hourly Rise	Gage Height	H <sub>2</sub> O Level	Hourly Rise	Rod Read	H <sub>2</sub> O Level	Hourly Rise	Diff From Afton	Rod Read	H <sub>2</sub> O Level	Hourly Rise	Diff From Afton	Rod Read	H <sub>2</sub> O Level	Hourly Rise	Diff From Afton	Rod Read	H <sub>2</sub> O Level	Hourly Rise	Diff From Afton	Rod Read	H <sub>2</sub> O Level	Hourly Rise	Diff From Afton
		763.84'	##	##	742.36'	##	##	746.33'	##	##	##	754.95'	763.75'	##	##	764.30'	766.35'	##	##	767.33'	##	##	##	774.48'	776.78'	##	##
Saturday, June 28, 2008	9:00 PM	17.67'	781.51'	0.00'	13.08'	755.44'	0.00'	9.05'	755.38'	-0.03'	-0.06'	0.47'	764.22'	-0.04'	8.78'	0.47'	766.82'	-0.05'	11.38'	8.12'	775.45'	-0.05'	20.01'	0.57'	777.35'	-0.06'	21.91'
	10:00 PM	17.67'	781.51'	0.00'	13.07'	755.43'	-0.01'																				
	11:00 PM	17.65'	781.49'	-0.02'	13.06'	755.42'	-0.01'																				
	12:00 AM	17.64'	781.48'	-0.01'	13.06'	755.42'	0.00'																				
	1:00 AM	17.65'	781.49'	0.01'	13.05'	755.41'	-0.01'																				
	2:00 AM	17.62'	781.46'	-0.03'	13.04'	755.40'	-0.01'																				
	3:00 AM	17.61'	781.45'	-0.01'	13.04'	755.40'	0.00'																				
	4:00 AM	17.62'	781.46'	0.01'	13.03'	755.39'	-0.01'																				
	5:00 AM	17.61'	781.45'	-0.01'	13.03'	755.39'	0.00'																				
	6:00 AM	17.60'	781.44'	-0.01'	13.02'	755.38'	-0.01'	9.00'	755.33'	-0.05'	-0.05'	0.43'	764.18'	-0.04'	8.80'	0.41'	766.76'	-0.06'	11.38'	8.08'	775.41'	-0.04'	20.03'	0.52'	777.30'	-0.05'	21.92'
	7:00 AM	17.59'	781.43'	-0.01'	13.02'	755.38'	0.00'																				
	8:00 AM	17.59'	781.43'	0.00'	13.01'	755.37'	-0.01'																				
	9:00 AM	17.56'	781.40'	-0.03'	13.01'	755.37'	0.00'																				
	10:00 AM	17.54'	781.38'	-0.02'	13.00'	755.36'	-0.01'																				
	11:00 AM	17.53'	781.37'	-0.01'	12.99'	755.35'	-0.01'																				
	12:00 PM	17.53'	781.37'	0.00'	12.99'	755.35'	0.00'	8.96'	755.29'	-0.04'	-0.06'	0.38'	764.13'	-0.05'	8.78'	0.35'	766.70'	-0.06'	11.35'	8.02'	775.35'	-0.06'	20.00'	0.47'	777.25'	-0.05'	21.90'
	1:00 PM	17.52'	781.36'	-0.01'	12.98'	755.34'	-0.01'																				
	2:00 PM	17.51'	781.35'	-0.01'	12.98'	755.34'	0.00'																				
	3:00 PM	17.50'	781.34'	-0.01'	12.97'	755.33'	-0.01'																				
	4:00 PM	17.47'	781.31'	-0.03'	12.97'	755.33'	0.00'																				
	5:00 PM	17.44'	781.28'	-0.03'	12.96'	755.32'	-0.01'																				
	6:00 PM	17.41'	781.25'	-0.03'	12.96'	755.32'	0.00'																				
	7:00 PM	17.41'	781.25'	0.00'	12.95'	755.31'	-0.01'																				
	8:00 PM	17.43'	781.27'	0.02'	12.94'	755.30'	-0.01'																				
9:00 PM	17.43'	781.27'	0.00'	12.93'	755.29'	-0.01'	8.89'	755.22'	-0.07'	-0.07'	0.37'	764.12'	-0.01'	8.83'	0.23'	766.58'	-0.12'	11.29'	7.95'	775.28'	-0.07'	19.99'	0.33'	777.11'	-0.14'	21.82'	
10:00 PM	17.43'	781.27'	0.00'	12.92'	755.28'	-0.01'																					
11:00 PM	17.43'	781.27'	0.00'	12.91'	755.27'	-0.01'																					
12:00 AM	17.42'	781.26'	-0.01'	12.91'	755.27'	0.00'																					
1:00 AM	17.44'	781.28'	0.02'	12.91'	755.27'	0.00'																					
2:00 AM	17.44'	781.28'	0.00'	12.91'	755.27'	0.00'																					
3:00 AM	17.44'	781.28'	0.00'	12.91'	755.27'	0.00'																					
4:00 AM	17.42'	781.26'	-0.02'	12.90'	755.26'	-0.01'																					
5:00 AM	17.42'	781.26'	0.00'	12.90'	755.26'	0.00'																					
6:00 AM	17.41'	781.25'	-0.01'	12.89'	755.25'	-0.01'	8.89'	755.22'	0.00'	-0.03'	0.36'	764.11'	-0.01'	8.86'	0.24'	766.59'	0.01'	11.34'	7.96'	775.29'	0.01'	20.04'	0.35'	777.13'	0.02'	21.88'	
7:00 AM	17.40'	781.24'	-0.01'	12.90'	755.26'	0.01'																					
8:00 AM	17.40'	781.24'	0.00'	12.89'	755.25'	-0.01'																					
9:00 AM	17.40'	781.24'	0.00'	12.89'	755.25'	0.00'																					
10:00 AM	17.38'	781.22'	-0.02'	12.89'	755.25'	0.00'																					
11:00 AM	17.37'	781.21'	-0.01'	12.88'	755.24'	-0.01'																					
12:00 PM	17.36'	781.20'	-0.01'	12.88'	755.24'	0.00'	8.86'	755.19'	-0.03'	-0.05'	0.32'	764.07'	-0.04'	8.83'	0.22'	766.57'	-0.02'	11.33'	7.94'	775.27'	-0.02'	20.03'	0.31'	777.09'	-0.04'	21.85'	
1:00 PM	17.34'	781.18'	-0.02'	12.87'	755.23'	-0.01'																					
2:00 PM	17.34'	781.18'	0.00'	12.87'	755.23'	0.00'																					
3:00 PM	17.34'	781.18'	0.00'	12.86'	755.22'	-0.01'																					
4:00 PM	17.33'	781.17'	-0.01'	12.86'	755.22'	0.00'																					
5:00 PM	17.32'	781.16'	-0.01'	12.85'	755.21'	-0.01'																					
6:00 PM	17.30'	781.14'	-0.02'	12.85'	755.21'	0.00'																					



Day	Time	USGS Rock River at Indianford			USGS Rock River at Afton			S River Rd.				Monterey Dam				Hedberg Library				North Traxler				North River Rd. @ Hwy 14				
		Gage Height	H <sub>2</sub> O Level	Hourly Rise	Gage Height	H <sub>2</sub> O Level	Hourly Rise	Rod Read	H <sub>2</sub> O Level	Hourly Rise	Diff From Afton	Rod Read	H <sub>2</sub> O Level	Hourly Rise	Diff From Afton	Rod Read	H <sub>2</sub> O Level	Hourly Rise	Diff From Afton	Rod Read	H <sub>2</sub> O Level	Hourly Rise	Diff From Afton	Rod Read	H <sub>2</sub> O Level	Hourly Rise	Diff From Afton	
		763.84'	##	##	742.36'	##	##	746.33'	##	##	##	754.95'	763.75'	##	##	764.30'	766.35'	##	##	767.33'	##	##	##	774.48'	776.78'	##	##	
Wednesday, July 02, 2008	5:00 PM	16.88'	780.72'	-0.02'	12.54'	754.90'	0.00'																					
	6:00 PM	16.89'	780.73'	0.01'	12.53'	754.89'	-0.01'																					
	7:00 PM	16.87'	780.71'	-0.02'	12.52'	754.88'	-0.01'																					
	8:00 PM	16.86'	780.70'	-0.01'	12.51'	754.87'	-0.01'																					
	9:00 PM	16.85'	780.69'	-0.01'	12.50'	754.86'	-0.01'	8.48'	754.81'	-0.05'	-0.05'	8.90'	763.85'	0.00'	8.99'	-0.12'	766.23'	-0.04'	11.37'	7.58'	774.91'	-0.02'	20.05'	2.19'	776.67'	-0.01'	21.81'	
	10:00 PM	16.85'	780.69'	0.00'	12.49'	754.85'	-0.01'																					
	11:00 PM	16.83'	780.67'	-0.02'	12.48'	754.84'	-0.01'																					
	12:00 AM	16.83'	780.67'	0.00'	12.44'	754.80'	-0.04'																					
	1:00 AM	16.80'	780.64'	-0.03'																								
	2:00 AM	16.79'	780.63'	-0.01'																								
	3:00 AM	16.78'	780.62'	-0.01'																								
	4:00 AM	16.77'	780.61'	-0.01'																								
	5:00 AM	16.77'	780.61'	0.00'																								
	6:00 AM	16.75'	780.59'	-0.02'				8.40'	754.73'	-0.08'		8.88'	763.83'	-0.02'		-0.19'	766.16'	-0.07'		7.52'	774.85'	-0.06'		2.10'	776.58'	-0.09'		
	7:00 AM	16.74'	780.58'	-0.01'																								
	8:00 AM	16.73'	780.57'	-0.01'																								
	9:00 AM	16.73'	780.57'	0.00'				8.37'	754.70'	-0.03'		8.85'	763.80'	-0.03'	763.80'	-0.22'	766.13'	-0.03'	766.13'	7.48'	774.81'	-0.04'	774.81'	2.05'	776.53'	-0.05'	776.53'	
	10:00 AM	16.70'	780.54'	-0.03'	12.40'	754.76'	-0.04'																					
	11:00 AM	16.69'	780.53'	-0.01'	12.39'	754.75'	-0.01'																					
	12:00 PM	16.70'	780.54'	0.01'	12.39'	754.75'	0.00'	8.35'	754.68'	-0.02'	-0.07'	8.82'	763.77'	-0.03'	9.02'	-0.23'	766.12'	-0.01'	11.37'	7.46'	774.79'	-0.02'	20.04'	2.00'	776.48'	-0.05'	21.73'	
	1:00 PM	16.69'	780.53'	-0.01'	12.38'	754.74'	-0.01'																					
	2:00 PM	16.68'	780.52'	-0.01'	12.37'	754.73'	-0.01'																					
	3:00 PM	16.67'	780.51'	-0.01'	12.37'	754.73'	0.00'	8.32'	754.65'	-0.03'	-0.08'	8.79'	763.74'	-0.03'	9.01'	-0.23'	766.12'	0.00'	11.39'	7.45'	774.78'	-0.01'	20.05'	1.99'	776.47'	-0.01'	21.74'	
	4:00 PM	16.67'	780.51'	0.00'	12.36'	754.72'	-0.01'																					
	5:00 PM	16.66'	780.50'	-0.01'	12.39'	754.75'	0.03'																					
	6:00 PM	16.66'	780.50'	0.00'	12.38'	754.74'	-0.01'																					
	7:00 PM	16.66'	780.50'	0.00'	12.36'	754.72'	-0.02'																					
8:00 PM	16.65'	780.49'	-0.01'	12.36'	754.72'	0.00'																						
9:00 PM	16.65'	780.49'	0.00'	12.35'	754.71'	-0.01'	8.31'	754.64'	-0.01'	-0.07'	8.80'	763.75'	0.01'	9.04'	-0.29'	766.06'	-0.06'	11.35'	7.41'	774.74'	-0.04'	20.03'	1.96'	776.44'	-0.03'	21.73'		
10:00 PM	16.65'	780.49'	0.00'	12.34'	754.70'	-0.01'																						
11:00 PM	16.68'	780.52'	0.03'	12.34'	754.70'	0.00'																						
12:00 AM	16.67'	780.51'	-0.01'	12.33'	754.69'	-0.01'																						
1:00 AM	16.66'	780.50'	-0.01'	12.33'	754.69'	0.00'																						
2:00 AM	16.64'	780.48'	-0.02'	12.31'	754.67'	-0.02'																						
3:00 AM	16.63'	780.47'	-0.01'	12.32'	754.68'	0.01'																						
4:00 AM	16.62'	780.46'	-0.01'	12.31'	754.67'	-0.01'																						
5:00 AM	16.60'	780.44'	-0.02'	12.30'	754.66'	-0.01'																						
6:00 AM	16.60'	780.44'	0.00'	12.30'	754.66'	0.00'	8.27'	754.60'	-0.04'	-0.06'	8.80'	763.75'	0.00'	9.09'	-0.31'	766.04'	-0.02'	11.38'	7.39'	774.72'	-0.02'	20.06'	1.91'	776.39'	-0.05'	21.73'		
7:00 AM	16.59'	780.43'	-0.01'	12.30'	754.66'	0.00'																						
8:00 AM	16.58'	780.42'	-0.01'	12.29'	754.65'	-0.01'																						
9:00 AM	16.57'	780.41'	-0.01'	12.28'	754.64'	-0.01'	8.25'	754.58'	-0.02'	-0.06'	8.75'	763.70'	-0.05'	9.06'	-0.32'	766.03'	-0.01'	11.39'	7.37'	774.70'	-0.02'	20.06'	1.89'	776.37'	-0.02'	21.73'		
10:00 AM	16.57'	780.41'	0.00'	12.27'	754.63'	-0.01'																						
11:00 AM	16.57'	780.41'	0.00'	12.27'	754.63'	0.00'																						
12:00 PM	16.54'	780.38'	-0.03'	12.26'	754.62'	-0.01'	8.22'	754.55'	-0.03'	-0.07'	8.74'	763.69'	-0.01'	9.07'	-0.34'	766.01'	-0.02'	11.39'	7.35'	774.68'	-0.02'	20.06'	1.88'	776.36'	-0.01'	21.74'		
1:00 PM	16.54'	780.38'	0.00'	12.25'	754.61'	-0.01'																						
2:00 PM	16.53'	780.37'	-0.01'	12.25'	754.61'	0.00'																						

Wednesday, July 02, 2008

Thursday, July 03, 2008

Gage Failure

		USGS Rock River at Indianford			USGS Rock River at Afton			S River Rd.				Monterey Dam				Hedberg Library				North Traxler				North River Rd. @ Hwy 14			
		Gage Height	H <sub>2</sub> O Level	Hourly Rise	Gage Height	H <sub>2</sub> O Level	Hourly Rise	Rod Read	H <sub>2</sub> O Level	Hourly Rise	Diff From Afton	Rod Read	H <sub>2</sub> O Level	Hourly Rise	Diff From Afton	Rod Read	H <sub>2</sub> O Level	Hourly Rise	Diff From Afton	Rod Read	H <sub>2</sub> O Level	Hourly Rise	Diff From Afton	Rod Read	H <sub>2</sub> O Level	Hourly Rise	Diff From Afton
Day	Time	763.84'	##	##	742.36'	##	##	746.33'	##	##	##	754.95'	763.75'	##	##	764.30'	766.35'	##	##	767.33'	##	##	##	774.48'	776.78'	##	##
Thu	3:00 PM	16.52'	780.36'	-0.01'	12.24'	754.60'	-0.01'	8.19'	754.52'	-0.03'	-0.08'	8.73'	763.68'	-0.01'	9.08'	-0.36'	765.99'	-0.02'	11.39'	7.34'	774.67'	-0.01'	20.07'	1.82'	776.30'	-0.06'	21.70'
	4:00 PM	16.51'	780.35'	-0.01'	12.23'	754.59'	-0.01'																				
	5:00 PM	16.50'	780.34'	-0.01'	12.23'	754.59'	0.00'																				
	6:00 PM	16.49'	780.33'	-0.01'	12.22'	754.58'	-0.01'																				
	7:00 PM	16.47'	780.31'	-0.02'	12.21'	754.57'	-0.01'																				
	8:00 PM	16.46'	780.30'	-0.01'	12.20'	754.56'	-0.01'																				
	9:00 PM	16.45'	780.29'	-0.01'	12.20'	754.56'	0.00'	8.17'	754.50'	-0.02'	-0.06'	8.70'	763.65'	-0.03'	9.09'	-0.42'	765.93'	-0.06'	11.37'	7.29'	774.62'	-0.05'	20.06'	1.79'	776.27'	-0.03'	21.71'
	10:00 PM	16.44'	780.28'	-0.01'	12.19'	754.55'	-0.01'																				
Friday, July 04, 2008	11:00 PM	16.43'	780.27'	-0.01'	12.18'	754.54'	-0.01'																				
	12:00 AM	16.41'	780.25'	-0.02'	12.18'	754.54'	0.00'																				
	1:00 AM	16.41'	780.25'	0.00'	12.16'	754.52'	-0.02'																				
	2:00 AM	16.39'	780.23'	-0.02'	12.15'	754.51'	-0.01'																				
	3:00 AM	16.38'	780.22'	-0.01'	12.15'	754.51'	0.00'																				
	4:00 AM	16.39'	780.23'	0.01'	12.14'	754.50'	-0.01'																				
	5:00 AM	16.36'	780.20'	-0.03'	12.13'	754.49'	-0.01'																				
	6:00 AM	16.36'	780.20'	0.00'	12.12'	754.48'	-0.01'	8.08'	754.41'	-0.09'	-0.07'	8.67'	763.62'	-0.03'	9.14'	-0.47'	765.88'	-0.05'	11.40'	7.21'	774.54'	-0.08'	20.06'	1.70'	776.18'	-0.09'	21.70'
	7:00 AM	16.35'	780.19'	-0.01'	12.11'	754.47'	-0.01'																				
	8:00 AM	16.34'	780.18'	-0.01'	12.10'	754.46'	-0.01'																				
	9:00 AM	16.33'	780.17'	-0.01'	12.09'	754.45'	-0.01'																				
	10:00 AM	16.34'	780.18'	0.01'	12.09'	754.45'	0.00'																				
	11:00 AM	16.31'	780.15'	-0.03'	12.08'	754.44'	-0.01'																				
	12:00 PM	16.32'	780.16'	0.01'	12.07'	754.43'	-0.01'	8.04'	754.37'	-0.04'	-0.06'	8.62'	763.57'	-0.05'	9.14'	-0.48'	765.87'	-0.01'	11.44'	7.18'	774.51'	-0.03'	20.08'	1.65'	776.13'	-0.05'	21.70'
	1:00 PM	16.30'	780.14'	-0.02'	12.06'	754.42'	-0.01'																				
	2:00 PM	16.30'	780.14'	0.00'	12.05'	754.41'	-0.01'																				
	3:00 PM	16.28'	780.12'	-0.02'	12.04'	754.40'	-0.01'																				
	4:00 PM	16.28'	780.12'	0.00'	12.03'	754.39'	-0.01'																				
	5:00 PM	16.26'	780.10'	-0.02'	12.02'	754.38'	-0.01'																				
	6:00 PM	16.26'	780.10'	0.00'	12.02'	754.38'	0.00'																				
7:00 PM	16.25'	780.09'	-0.01'	12.01'	754.37'	-0.01'																					
8:00 PM	16.24'	780.08'	-0.01'	12.00'	754.36'	-0.01'																					
9:00 PM	16.22'	780.06'	-0.02'	11.99'	754.35'	-0.01'	7.96'	754.29'	-0.08'	-0.06'	8.60'	763.55'	-0.02'	9.20'	-0.53'	765.82'	-0.05'	11.47'	7.10'	774.43'	-0.08'	20.08'	1.58'	776.06'	-0.07'	21.71'	
10:00 PM	16.21'	780.05'	-0.01'	11.98'	754.34'	-0.01'																					
11:00 PM	16.21'	780.05'	0.00'	11.97'	754.33'	-0.01'																					
, July 05, 2008	12:00 AM	16.19'	780.03'	-0.02'	11.96'	754.32'	-0.01'																				
	1:00 AM	16.18'	780.02'	-0.01'	11.95'	754.31'	-0.01'																				
	2:00 AM	16.17'	780.01'	-0.01'	11.95'	754.31'	0.00'																				
	3:00 AM	16.16'	780.00'	-0.01'	11.94'	754.30'	-0.01'																				
	4:00 AM	16.16'	780.00'	0.00'	11.93'	754.29'	-0.01'																				
	5:00 AM	16.15'	779.99'	-0.01'	11.92'	754.28'	-0.01'																				
	6:00 AM	16.12'	779.96'	-0.03'	11.91'	754.27'	-0.01'	7.88'	754.21'	-0.08'	-0.06'	8.57'	763.52'	-0.03'	9.25'	-0.60'	765.75'	-0.07'	11.48'	7.04'	774.37'	-0.06'	20.10'	1.46'	775.94'	-0.12'	21.67'
	7:00 AM	16.13'	779.97'	0.01'	11.90'	754.26'	-0.01'																				
	8:00 AM	16.11'	779.95'	-0.02'	11.89'	754.25'	-0.01'																				
	9:00 AM	16.11'	779.95'	0.00'	11.88'	754.24'	-0.01'																				
	10:00 AM	16.09'	779.93'	-0.02'	11.87'	754.23'	-0.01'																				
	11:00 AM	16.09'	779.93'	0.00'	11.87'	754.23'	0.00'																				
12:00 PM	16.10'	779.94'	0.01'	11.86'	754.22'	-0.01'	7.84'	754.17'	-0.04'	-0.05'	8.55'	763.50'	-0.02'	9.28'	-0.75'	765.60'	-0.15'	11.38'	7.02'	774.35'	-0.02'	20.13'	1.42'	775.90'	-0.04'	21.68'	





Day	Time	USGS Rock River at Indianford			USGS Rock River at Afton			S River Rd.				Monterey Dam				Hedberg Library				North Traxler				North River Rd. @ Hwy 14					
		Gage Height	H2O Level	Hourly Rise	Gage Height	H2O Level	Hourly Rise	Rod Read	H2O Level	Hourly Rise	Diff From Afton	Rod Read	H2O Level	Hourly Rise	Diff From Afton	Rod Read	H2O Level	Hourly Rise	Diff From Afton	Rod Read	H2O Level	Hourly Rise	Diff From Afton	Rod Read	H2O Level	Hourly Rise	Diff From Afton	Rod Read	H2O Level
		763.84'	##	##	742.36'	##	##	746.33'	##	##	##	754.95'	763.75'	##	##	764.30'	766.35'	##	##	767.33'	##	##	##	774.48'	776.78'	##	##		
Wednesday, July 09,	9:00 AM	15.43'	779.27'	0.00'	11.26'	753.62'	-0.01'	7.21'	753.54'	-0.04'	-0.08'	8.21'	763.16'	-0.02'	9.54'	-1.10'	765.25'	0.00'	11.63'	6.22'	773.55'	-0.01'	19.93'	0.55'	775.03'	-0.03'	21.41'		
	10:00 AM	15.42'	779.26'	-0.01'	11.25'	753.61'	-0.01'																						
	11:00 AM	15.41'	779.25'	-0.01'	11.25'	753.61'	0.00'																						
	12:00 PM	15.40'	779.24'	-0.01'	11.24'	753.60'	-0.01'	7.20'	753.53'	-0.01'	-0.07'	8.21'	763.16'	0.00'	9.56'	-1.13'	765.22'	-0.03'	11.62'	6.19'	773.52'	-0.03'	19.92'	0.54'	775.02'	-0.01'	21.42'		
	1:00 PM	15.40'	779.24'	0.00'	11.23'	753.59'	-0.01'																						
	2:00 PM	15.39'	779.23'	-0.01'	11.22'	753.58'	-0.01'																						
	3:00 PM	15.39'	779.23'	0.00'	11.21'	753.57'	-0.01'	7.16'	753.49'	-0.04'	-0.08'	8.19'	763.14'	-0.02'	9.57'	-1.18'	765.17'	-0.05'	11.60'	6.19'	773.52'	0.00'	19.95'	0.51'	774.99'	-0.03'	21.42'		
	4:00 PM	15.38'	779.22'	-0.01'	11.21'	753.57'	0.00'																						
	5:00 PM	15.36'	779.20'	-0.02'	11.20'	753.56'	-0.01'																						
	6:00 PM	15.36'	779.20'	0.00'	11.19'	753.55'	-0.01'																						
	7:00 PM	15.36'	779.20'	0.00'	11.17'	753.53'	-0.02'																						
	8:00 PM	15.35'	779.19'	-0.01'	11.16'	753.52'	-0.01'																						
9:00 PM	15.35'	779.19'	0.00'	11.15'	753.51'	-0.01'	7.11'	753.44'	-0.05'	-0.07'	8.17'	763.12'	-0.02'	9.61'	-1.21'	765.14'	-0.03'	11.63'	6.13'	773.46'	-0.06'	19.95'	0.45'	774.93'	-0.06'	21.42'			
10:00 PM	15.35'	779.19'	0.00'	11.14'	753.50'	-0.01'																							
11:00 PM	15.35'	779.19'	0.00'	11.14'	753.50'	0.00'																							
Thursday, July 10, 2008	12:00 AM	15.33'	779.17'	-0.02'	11.14'	753.50'	0.00'																						
	1:00 AM	15.32'	779.16'	-0.01'	11.13'	753.49'	-0.01'																						
	2:00 AM	15.32'	779.16'	0.00'	11.12'	753.48'	-0.01'																						
	3:00 AM	15.31'	779.15'	-0.01'	11.11'	753.47'	-0.01'																						
	4:00 AM	15.29'	779.13'	-0.02'	11.10'	753.46'	-0.01'																						
	5:00 AM	15.29'	779.13'	0.00'	11.09'	753.45'	-0.01'																						
	6:00 AM	15.29'	779.13'	0.00'	11.08'	753.44'	-0.01'	7.04'	753.37'	-0.07'	-0.07'	8.15'	763.10'	-0.02'	9.66'	-1.26'	765.09'	-0.05'	11.65'	6.08'	773.41'	-0.05'	19.97'	0.46'	774.94'	0.01'	21.50'		
	7:00 AM	15.29'	779.13'	0.00'	11.07'	753.43'	-0.01'																						
	8:00 AM	15.29'	779.13'	0.00'	11.06'	753.42'	-0.01'																						
	9:00 AM	15.28'	779.12'	-0.01'	11.05'	753.41'	-0.01'	7.00'	753.33'	-0.04'	-0.08'	8.13'	763.08'	-0.02'	9.67'	-1.32'	765.03'	-0.06'	11.62'	6.05'	773.38'	-0.03'	19.97'	0.34'	774.82'	-0.12'	21.41'		
	10:00 AM	15.27'	779.11'	-0.01'	11.04'	753.40'	-0.01'																						
	11:00 AM	15.26'	779.10'	-0.01'	11.03'	753.39'	-0.01'																						
	12:00 PM	15.25'	779.09'	-0.01'	11.02'	753.38'	-0.01'	6.97'	753.30'	-0.03'	-0.08'	8.11'	763.06'	-0.02'	9.68'	-1.33'	765.02'	-0.01'	11.64'	6.05'	773.38'	0.00'	20.00'	0.33'	774.81'	-0.01'	21.43'		
	1:00 PM	15.25'	779.09'	0.00'	11.01'	753.37'	-0.01'																						
	2:00 PM	15.22'	779.06'	-0.03'	11.00'	753.36'	-0.01'																						
	3:00 PM	15.22'	779.06'	0.00'	10.99'	753.35'	-0.01'	6.95'	753.28'	-0.02'	-0.07'	8.09'	763.04'	-0.02'	9.69'	-1.34'	765.01'	-0.01'	11.66'	6.00'	773.33'	-0.05'	19.98'	0.30'	774.78'	-0.03'	21.43'		
	4:00 PM	15.22'	779.06'	0.00'	10.98'	753.34'	-0.01'																						
	5:00 PM	15.22'	779.06'	0.00'	10.97'	753.33'	-0.01'																						
6:00 PM	15.22'	779.06'	0.00'	10.96'	753.32'	-0.01'																							
7:00 PM	15.17'	779.01'	-0.05'	11.02'	753.38'	0.06'																							
8:00 PM	15.20'	779.04'	0.03'	11.03'	753.39'	0.01'																							
9:00 PM	15.21'	779.05'	0.01'	11.03'	753.39'	0.00'	7.00'	753.33'	0.05'	-0.06'	8.11'	763.06'	0.02'	9.67'	-1.31'	765.04'	0.03'	11.65'	6.05'	773.38'	0.05'	19.99'	0.30'	774.78'	0.00'	21.39'			
10:00 PM	15.20'	779.04'	-0.01'	11.01'	753.37'	-0.02'																							
11:00 PM	15.19'	779.03'	-0.01'	10.99'	753.35'	-0.02'																							
12:00 AM	15.20'	779.04'	0.01'	10.98'	753.34'	-0.01'																							
1:00 AM	15.19'	779.03'	-0.01'	10.96'	753.32'	-0.02'																							
2:00 AM	15.22'	779.06'	0.03'	10.95'	753.31'	-0.01'																							
3:00 AM	15.30'	779.14'	0.08'	11.00'	753.36'	0.05'																							
4:00 AM	15.23'	779.07'	-0.07'	11.12'	753.48'	0.12'																							
5:00 AM	15.25'	779.09'	0.02'	11.21'	753.57'	0.09'																							
6:00 AM	15.31'	779.15'	0.06'	11.25'	753.61'	0.04'	7.23'	753.56'	0.23'	-0.05'	8.35'	763.30'	0.24'	9.69'	-0.65'	765.70'	0.66'	12.09'	6.24'	773.57'	0.19'	19.96'	0.54'	775.02'	0.24'	21.41'			

		USGS Rock River at Indianford			USGS Rock River at Afton			S River Rd.				Monterey Dam				Hedberg Library				North Traxler				North River Rd. @ Hwy 14			
		Gage Height	H <sub>2</sub> O Level	Hourly Rise	Gage Height	H <sub>2</sub> O Level	Hourly Rise	Rod Read	H <sub>2</sub> O Level	Hourly Rise	Diff From Afton	Rod Read	H <sub>2</sub> O Level	Hourly Rise	Diff From Afton	Rod Read	H <sub>2</sub> O Level	Hourly Rise	Diff From Afton	Rod Read	H <sub>2</sub> O Level	Hourly Rise	Diff From Afton	Rod Read	H <sub>2</sub> O Level	Hourly Rise	Diff From Afton
Day	Time	763.84'	##	##	742.36'	##	##	746.33'	##	##	##	754.95'	763.75'	##	##	764.30'	766.35'	##	##	767.33'	##	##	##	774.48'	776.78'	##	##
Friday, July 11, 2008	7:00 AM	15.30'	779.14'	-0.01'	11.41'	753.77'	0.16'																				
	8:00 AM	15.30'	779.14'	0.00'	11.56'	753.92'	0.15'																				
	9:00 AM	15.30'	779.14'	0.00'	11.58'	753.94'	0.02'	7.51'	753.84'	0.28'	-0.10'	8.35'	763.30'	0.00'	9.36'	-1.09'	765.26'	-0.44'	11.32'	6.22'	773.55'	-0.02'	19.61'	0.55'	775.03'	0.01'	21.09'
	10:00 AM	15.32'	779.16'	0.02'	11.59'	753.95'	0.01'																				
	11:00 AM	15.33'	779.17'	0.01'	11.57'	753.93'	-0.02'																				
	12:00 PM	15.34'	779.18'	0.01'	11.55'	753.91'	-0.02'	7.49'	753.82'	-0.02'	-0.09'	8.27'	763.22'	-0.08'	9.31'	-1.04'	765.31'	0.05'	11.40'	6.22'	773.55'	0.00'	19.64'	0.59'	775.07'	0.04'	21.16'
	1:00 PM	15.34'	779.18'	0.00'	11.52'	753.88'	-0.03'																				
	2:00 PM	15.32'	779.16'	-0.02'	11.50'	753.86'	-0.02'																				
	3:00 PM	15.32'	779.16'	0.00'	11.48'	753.84'	-0.02'	7.45'	753.78'	-0.04'	-0.06'	8.27'	763.22'	0.00'	9.38'	-1.05'	765.30'	-0.01'	11.46'	6.28'	773.61'	0.06'	19.77'	0.64'	775.12'	0.05'	21.28'

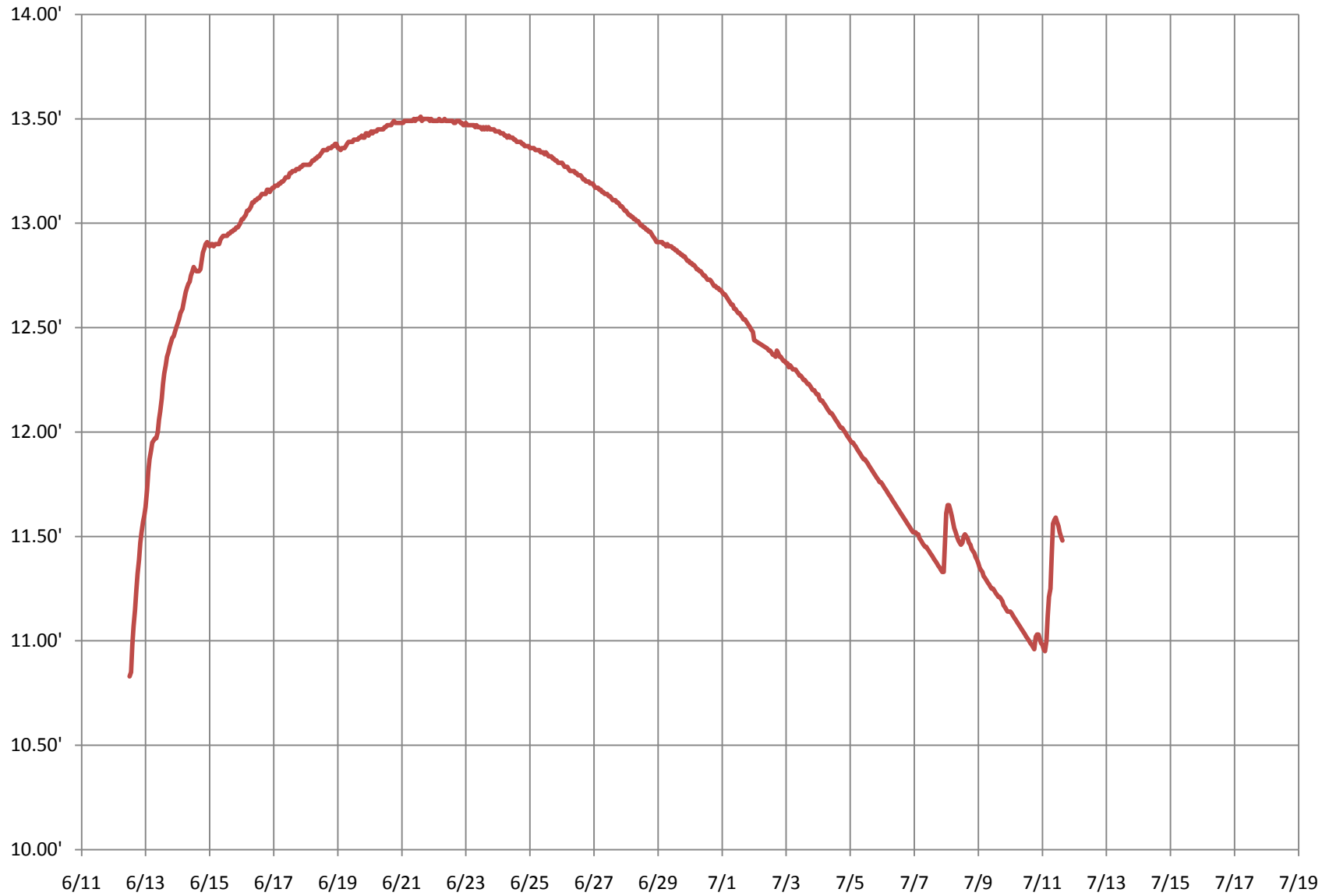


### Rock River Daily Summary

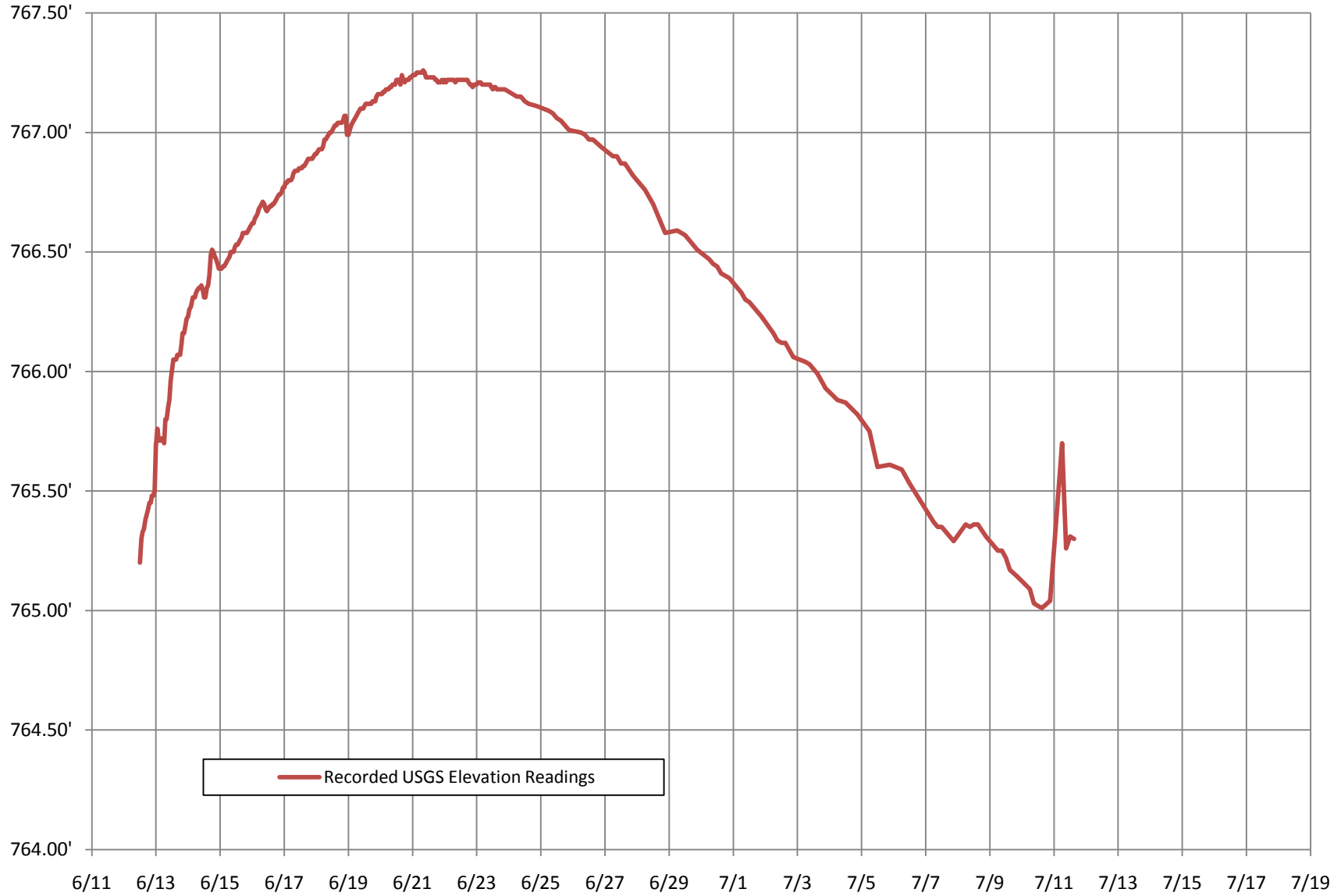
Day	Indianford	Afton	S River	Monterey	Library	N Traxler	N River
6/12	0.35'	0.81'	0.60'	0.25'	0.49'	0.39'	0.49'
6/13	0.83'	0.88'	0.90'	0.43'	0.54'	0.72'	0.93'
6/14	0.42'	0.37'	0.37'	0.15'	0.20'	0.27'	0.29'
6/15	0.38'	0.13'	0.10'	0.13'	0.19'	0.19'	0.29'
6/16	0.32'	0.15'	0.19'	0.15'	0.15'	0.20'	0.26'
6/17	0.23'	0.11'	0.10'	0.10'	0.14'	0.18'	0.20'
6/18	0.23'	0.08'	0.08'	0.04'	0.08'	0.26'	0.24'
6/19	0.14'	0.07'	0.08'	0.09'	0.17'	0.11'	0.20'
6/20	0.10'	0.05'	0.04'	0.07'	0.08'	0.06'	0.03'
<b>6/21/2008 @ Crest</b>	0.02'	0.03'	0.04'	0.03'	0.02'	0.00'	0.02'
<b>@ End of Day</b>	-0.01'	-0.02'	-0.02'	-0.03'	-0.04'	0.00'	-0.02'
6/22	-0.02'	-0.01'	-0.02'	0.00'	-0.02'	-0.04'	-0.01'
6/23	-0.08'	-0.04'	-0.03'	-0.04'	-0.02'	-0.03'	-0.03'
6/24	-0.10'	-0.08'	-0.08'	-0.05'	-0.07'	-0.07'	-0.11'
6/25	-0.15'	-0.07'	-0.07'	-0.07'	-0.10'	-0.09'	-0.11'
6/26	-0.13'	-0.11'	-0.10'	-0.03'	-0.07'	-0.09'	-0.11'
6/27	-0.20'	-0.12'	-0.12'	-0.13'	-0.12'	-0.12'	-0.16'
6/28	-0.22'	-0.15'	-0.16'	-0.10'	-0.24'	-0.17'	-0.24'
6/29	-0.16'	-0.10'	-0.09'	-0.04'	-0.07'	-0.10'	-0.09'
6/30	-0.21'	-0.14'	-0.14'	-0.14'	-0.12'	-0.12'	-0.19'
7/1	-0.22'	-0.23'	-0.18'	-0.09'	-0.16'	-0.15'	-0.16'
7/2	-0.16'	-0.11'	-0.17'	-0.10'	-0.17'	-0.17'	-0.23'
7/3	-0.26'	-0.15'	-0.14'	-0.10'	-0.13'	-0.12'	-0.17'
7/4	-0.22'	-0.22'	-0.21'	-0.10'	-0.11'	-0.19'	-0.21'
7/5	-0.23'	-0.21'	-0.23'	-0.12'	-0.21'	-0.18'	-0.26'
7/6	-0.22'	-0.23'	-0.23'	-0.11'	-0.16'	-0.17'	-0.24'
7/7	-0.10'	0.09'	-0.20'	-0.08'	-0.16'	-0.17'	-0.20'
7/8	-0.16'	-0.24'	0.08'	-0.01'	0.02'	-0.24'	-0.18'
7/9	-0.15'	-0.23'	-0.27'	-0.11'	-0.17'	-0.21'	-0.25'
7/10	-0.13'	-0.16'	-0.11'	-0.06'	-0.10'	-0.08'	-0.15'
7/11	0.12'	0.50'	0.45'	0.16'	0.26'	0.23'	0.34'
<b>Total Rise from 6/12</b>	<b>3.02'</b>	<b>2.68'</b>	<b>2.50'</b>	<b>1.44'</b>	<b>2.06'</b>	<b>2.38'</b>	<b>2.95'</b>
<b>Total Amount Receded</b>	<b>-3.01'</b>	<b>-2.03'</b>	<b>-2.04'</b>	<b>-1.35'</b>	<b>-1.96'</b>	<b>-2.28'</b>	<b>-2.78'</b>



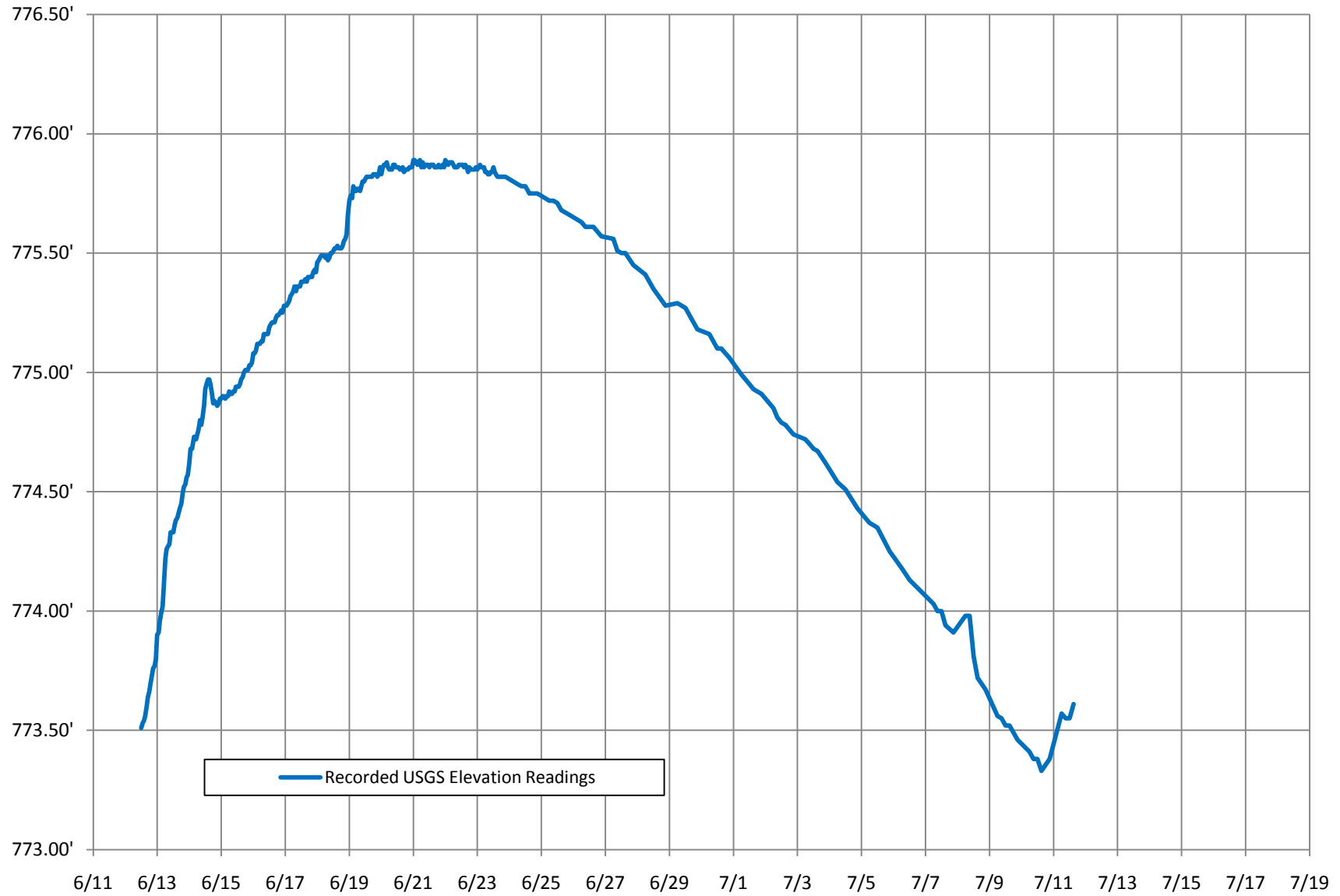
### Rock River Gage Heights in Afton



### Rock River USGS Elevation at the Library



### Rock River USGS Elevation at N Traxler Park



### Rock River USGS Elevations

